



**土木工程拓展署**  
**Civil Engineering and**  
**Development Department**

**Service Contract No. WD/02/2021**



**Environmental Team for Hung Shui Kiu/Ha Tsuen**  
**New Development Area Stage 1 –**  
**Site Formation and Engineering Infrastructure**

**Monthly EM&A Report**  
**(November 2025)**

**(Environmental Permit No. EP-528/2017)**

Document No.

ASCL	/	210168223	/	MRPT36	/	2.0
Publisher		Project Code		Sequential No.		Version

	Prepared by:	Certified by:
Name	Kitty Wang	F. C. Tsang
Position	Environmental Team Consultant	Environmental Team Leader
Signature		
Date	11 December 2025	11 December 2025



Our ref.: LES/J2021-08/CS/L133  
Date : 11 December 2025

**By Post and Email**

Civil Engineering and Development Department  
West Development Office  
25/F, Tsuen Wan Government Offices,  
38 Sai Lau Kok Road, Tsuen Wan,  
New Territories

**Attn: Mr. LEE Chi Ho, Horace, Chief Engineer/ West 4**

Dear Mr. LEE,

**Agreement No. WD/01/2021  
Hung Shui Kiu / Ha Tsuen New Development Area Stage 1 Works –  
Independent Environmental Checker  
Verification of Monthly EM&A Report (November 2025)**

Reference is made to the captioned report (Document No. ASCL / 210168223 / MRPT36 / 2.0 dated 11 December 2025) provided by the Environmental Team (ET) with the ET Leader's certification. We hereby verify the captioned for submission under Condition 3.4 of Environmental Permit No. EP-528/2017.

Yours faithfully,  
For and On Behalf Of  
**Lam Environmental Services Limited**

Raymond Dai  
Independent Environmental Checker

c.c.: Acuity Sustainability Consulting Limited  
Mott MacDonald Hong Kong Limited (Site office)

Mr. F.C. Tsang  
Mr. Tom Fan

(By email)  
(By email)

## Revision History

Rev.	Description of Modification	Date
1.	First issue for comments	9/12/2025
2.	Response to IEC's comments	11/12/2025

# TABLE OF CONTENTS

<b>EXECUTIVE SUMMARY .....</b>	<b>1</b>
<i>KEY CONSTRUCTION WORKS IN THE REPORTING PERIOD .....</i>	<i>1</i>
<i>ENVIRONMENTAL MONITORING AND AUDIT PROGRAMME .....</i>	<i>1</i>
<i>BREACHES OF ACTION AND LIMIT LEVELS .....</i>	<i>1</i>
<b>1 INTRODUCTION .....</b>	<b>3</b>
<i>PROJECT BACKGROUND .....</i>	<i>3</i>
<i>CONSTRUCTION WORKS PROGRAMME AND CONSTRUCTION WORKS AREA .....</i>	<i>4</i>
<i>LICENSE, NOTIFICATIONS AND PERMITS .....</i>	<i>5</i>
<i>SUBMISSION STATUS UNDER ENVIRONMENTAL PERMIT .....</i>	<i>5</i>
<b>2 AIR QUALITY .....</b>	<b>6</b>
<i>MONITORING REQUIREMENT .....</i>	<i>6</i>
<i>MONITORING LOCATION .....</i>	<i>6</i>
<b>3 WATER QUALITY .....</b>	<b>7</b>
<i>MONITORING REQUIREMENT .....</i>	<i>7</i>
<i>MONITORING LOCATION .....</i>	<i>7</i>
<i>MONITORING PARAMETER AND FREQUENCY .....</i>	<i>7</i>
<i>SAMPLING DEPTHS &amp; REPLICATION .....</i>	<i>8</i>
<i>MONITORING EQUIPMENT .....</i>	<i>8</i>
<i>MONITORING METHODOLOGY .....</i>	<i>10</i>
<i>QA/QC REQUIREMENTS .....</i>	<i>11</i>
<i>EVENT AND ACTION PLAN .....</i>	<i>11</i>
<i>RESULTS AND OBSERVATIONS .....</i>	<i>11</i>
<b>4 WASTE MANAGEMENT .....</b>	<b>14</b>
<b>5 ENVIRONMENTAL SITE INSPECTION AND AUDIT .....</b>	<b>15</b>
<i>IMPLEMENTATION STATUS OF ENVIRONMENTAL MITIGATION MEASURES .....</i>	<i>15</i>
<b>6 ENVIRONMENTAL NON-CONFORMANCE .....</b>	<b>16</b>
<i>SUMMARY OF EXCEEDANCES .....</i>	<i>16</i>
<i>SUMMARY OF ENVIRONMENTAL NON-COMPLIANCE .....</i>	<i>16</i>
<i>SUMMARY OF ENVIRONMENTAL COMPLAINT .....</i>	<i>16</i>
<i>SUMMARY OF ENVIRONMENTAL SUMMON AND SUCCESSFUL PROSECUTION .....</i>	<i>16</i>
<b>7 FUTURE KEY ISSUES .....</b>	<b>17</b>
<i>RECOMMENDATION .....</i>	<i>17</i>
<b>8 CONCLUSIONS AND RECOMMENDATIONS .....</b>	<b>19</b>
<i>CONCLUSION .....</i>	<i>19</i>
<i>REPORTING CHANGES .....</i>	<i>19</i>
<i>COMMENTS/ RECOMMENDATIONS .....</i>	<i>19</i>



## **LIST OF TABLES**

Table I	Summary of EM&A activities in the Reporting Period
Table II	Summary of Exceedance in the Reporting Period
Table 1.1	Status of Environmental License, Notifications and Permits
Table 2.1	Summary of Proposed Air Quality Monitoring Location
Table 3.1	Summary of Impact Water Quality Monitoring Stations
Table 3.2	Parameters measured in the Impact Water Quality Monitoring
Table 3.3	Water Quality Monitoring Equipment
Table 3.4	Method for Laboratory Analysis for Water Samples
Table 3.5	Detection Limits and Precision for Water Quality Determinates
Table 3.6	Summary of Exceedance Records of Water Quality Monitoring
Table 3.7	Derived Dry Season Action and Limit Levels for Water Quality
Table 5.1	Summary of Site Inspections and Recommendations

## **LIST OF FIGURES**

Figure 1	Layout Plan for Road D1
Figure 2.1	Air Quality Monitoring Locations
Figure 3.1	Locations of Impact Water Quality Monitoring Stations

## **LIST OF APPENDICES**

Appendix A	Construction Programme
Appendix B	Project Organization Chart
Appendix C	Project Implementation Schedule (PIS)
Appendix D	Environmental Monitoring Schedule
Appendix E	Calibration Certification
Appendix F	Water Quality Monitoring Results and Graphical Presentation
Appendix G	Quality Control Report for Suspended Solids
Appendix H	Event and Action Plan
Appendix I	Waste Generation in the Reporting Month
Appendix J	Summary of Complaint, Notification of summons and Prosecution
Appendix K	Summary of Submission Status under Environmental Permit
Appendix L	Laboratory Report for Suspended Solids

## EXECUTIVE SUMMARY

This is the 36<sup>th</sup> Monthly Environment Monitoring and Audit (EM&A) Report for Hung Shui Kiu/ Ha Tsuen New Development Area Stage 1 Works – Site Formation and Engineering Infrastructure (the Project). This report was prepared by Acuity Sustainability Consulting Limited under Service Contract No. WD/02/2021 Environmental Team for Hung Shui Kiu / Ha Tsuen New Development Area Stage 1 Works – Site Formation and Engineering Infrastructure (hereinafter called the “Service Contract”). This report documents the findings of EM&A works during the reporting period from 1 November to 30 November 2025.

The project construction commenced on 5 December 2022 and the construction phase EM&A programme started on 6 December 2022.

### *Key Construction Works in the Reporting Period*

A summary of construction activities undertaken during the reporting period is presented below:

- Backfilling at Road D1

### *Environmental Monitoring and Audit Programme*

The monthly EM&A programme was undertaken by the ET in accordance with the Updated EM&A Manual. A summary of the monitoring and audit activities during the reporting period is presented below:

**Table I Summary of EM&A activities in the Reporting Period**

EM&A Activities	Date
Water Quality Monitoring	1, 3, 5, 8, 10, 12, 14, 17, 19, 21, 24, 26 and 28 November 2025
Weekly Environmental Site Inspection	6, 13, 20 and 28 November 2025

### *Breaches of Action and Limit Levels*

A summary of the environmental exceedances of the reporting month is tabulated in **Table II**.

**Table II Summary of Exceedance in the Reporting Period**

Environmental Monitoring	Parameter	No. of non-project related exceedances		Total No. of non-project related exceedances	No. of exceedances related to the project		Total No. of exceedance related to the project
		AL	LL		AL	LL	
Water Quality	pH	0	0	0	0	0	0
	DO	0	0	0	0	0	0
	Turbidity	0	0	0	0	0	0
	SS	0	0	0	0	0	0

### Water Quality

No Action or Limit Level exceedance was recorded during impact water quality monitoring in the reporting period.

### Complaint Log

No environmental complaint was received in the reporting period.

### Notification of Summons and Successful Prosecutions

No notification of summons or successful prosecutions was received in the reporting period.

### Reporting Changes

As notified by the Supervisor / Engineer's Representative (ER) that the remaining DP area within the interim section of the Road D1 had been handed over to relevant parties under Hung Shui Kiu/Ha Tsuen New Development Area Second Phase Development in November 2025.

The EM&A programme of Schedule 2 DP works at Road D1 under the Project had been handed over to relevant parties under Hung Shui Kiu/Ha Tsuen New Development Area Second Phase Development in November 2025. Therefore, the EM&A programme of Schedule 2 DP works at Road D1 related to the Project will be reported under Hung Shui Kiu/Ha Tsuen New Development Area Second Phase Development starting from 1 December 2025.

### Future Key Issues

No site activities will be constructed under the Project at Road D1 for the coming months.

# 1 Introduction

## *Project Background*

- 1.1. The Hung Shui Kiu/ Ha Tsuen (“HSK/HT”) NDA occupies an area of approximately 714 ha and is located in the north-western part of the New Territories, midway between Tuen Mun and Tin Shui Wai New Towns. It is bounded by Tin Ying Road/ Ping Ha Road/ Kiu Hung Road to the east, Castle Peak Road to the south, Kong Sham Western Highway (“KSWH”) to the west, and Tin Ha Road, Lau Fau Shan Road and hillslopes along Deep Bay Road to the north. In the wider context, the proposed Project is strategically located in close proximity to Shenzhen, particularly Shenzhen Bay Control Point, Qianhai, and Shekou and efficiently linked with the Greater Pearl River Delta (“PRD”) region. The KSWH and the possible highway connecting the Project area with the Tuen Mun - Chek Lap Kok Link, the Hong Kong International Airport, Kwai Tsing Container Terminals, and the Hong Kong-Zhuhai-Macao Bridge and its Boundary Crossing facilities. New strategic highway infrastructure connecting the Project area with the urban area will also be planned to address the long-term development needs of North West New Territories (“NWNT”). The proposed West Rail Hung Shui Kiu Station (“HSK Station”), with its alignment traversing the Project allows convenient and efficient access to and from the Project area.
- 1.2. The works under HSK/HT NDA Stage 1 works comprises the construction of interim section of new distributor road (Road D1) (hereinafter call “the Project”) that is a designated project (“DP”) (defined under item A1 in Schedule 2 of the Environmental Impact Assessment Ordinance) connecting the site for the first batch of multi-storey buildings (“MSBs”) at Sites 3-6, 3-7 and 3-8 to the existing Ha Tsuen Roundabout of KSWH.
- 1.3. The HSK/HT NDA Stage 1 works would be implemented under a fast track programme, involving various complex tasks for providing infrastructure and forming the five development sites to be conducted in parallel, so as to tie in with operation of the development MSBs or other land-efficient means and population intake of the village resite house in 2025 tentatively.
- 1.4. The scope of works for interim section of Road D1 comprise the followings:
  - (i) Site formation works for Site 3-7 and Site 3-8;
  - (ii) Land decontamination works including ground investigation works for Site 3-7 and Site 3-8 and other areas within the boundaries of the site;
  - (iii) Construction of a district distributor road connecting to the existing interchange underneath KSWH, construction of local roads, widening of a section of Fung Kong Tsuen Road and associated junction/ road improvements; and
  - (iv) Engineering infrastructure works comprising sewerage works (including a pumping station), drainage works (including a detention pond), waterworks and landscaping works.

- 1.5. Pursuant to the Environmental Impact Assessment Ordinance (EIAO), the Director of Environmental Protection Department (EPD) granted the Environmental Permits (Nos.: EP-526/2017, EP-527/2017, EP-528/2017, EP-529/2017, EP-530/2017 and EP-531/2017) to the CEDD for the Project. The HSK/HT NDA Stage 1 works comprise the interim section of Road D1 that is governed under Environmental Permit No. EP-528/2017. No other DPs are identified within the scope of HSK/HT NDA Stage 1 works.
- 1.6. Acuity Sustainability Consulting Limited (ASCL) is commissioned by the Civil Engineering and Development Department (CEDD) to undertake the Environmental Team (ET) services as required and/ or implied, both explicitly and implicitly, in the Environmental Permit (EP), Environmental Impact Assessment (EIA) Report (Register No. AEIAR-203/2016) and Environmental Monitoring and Audit (EM&A) Manual for the Project; and to carry out the EM&A programme in fulfillment of the EIA Report's, EM&A requirements under Service Contract No. WD/02/2021.
- 1.7. For the construction phase of the Project, the construction has been commenced on 5 December 2022 and the construction phase EM&A programme was started on 6 December 2022.
- 1.8. This is the 36<sup>th</sup> Monthly EM&A Report summarizing the key findings of the construction phase EM&A programme from 1 November to 30 November 2025 (the reporting period) and is submitted to fulfill the requirements in Condition 3.4 of EP-528/2017 and Section 15.3 of the Updated EM&A Manual of the Project.

#### *Construction Works Programme and Construction Works Area*

- 1.9. The construction works commenced on 5 December 2022. The construction works programme and the construction works area of the Project are shown in **Appendix A** and **Figure 1** respectively. A summary of construction activities undertaken during this reporting period is presented below:
  - Backfilling at Road D1

#### *Project Organization*

- 1.10. Different parties with different levels of involvement in the Project organization include:
  - Project Proponent: Civil Engineering and Development Department (CEDD)
  - Supervisor / Engineer's Representative (ER): Mott MacDonald Hong Kong Limited
  - Contractor: China Geo-Engineering Corporation
  - Environmental Team (ET): Acuity Sustainability Consulting Limited
  - Independent Environmental Checker (IEC): Lam Environmental Services Limited
- 1.11. The key personnel contact names and numbers are summarized in **Appendix B**.

### *License, Notifications and Permits*

- 1.12. A summary of the relevant permits, licences, and/ or notifications on environmental protection for this Project is presented in **Table 1.1**.

**Table 1.1 Status of Environmental License, Notifications and Permits**

Permit / License No.	Valid Period		Status
	From	To	
Environmental Permit			
EP-528/2017	21/02/2017	N/A	Valid
Notification pursuant to Air Pollution Control (Construction Dust) Regulation			
467008	29/04/2021	N/A	Valid
Billing Account for Disposal of Construction Waste			
7040500	13/05/2021	N/A	Valid
Registration of Chemical Waste Producer			
467007	29/04/2021	N/A	Valid
Effluent Discharge License under Water Pollution Control Ordinance			
WT00043404-2023	26/04/2023	30/04/2028	Valid
WT00043642-2023	26/04/2023	30/04/2028	Valid
WT00044131-2023 <sup>(1)</sup>	16/08/2023	31/08/2028	Valid
WT10001907-2023	07/11/2023	30/11/2028	Valid
Construction Noise Permit			
GW-RN1286-25	06/11/2025	06/03/2026	Valid

Remark:

- (1) The effluent discharge license No. WT00044131-2023 has been updated with the variation in changing in construction site boundary and maximum daily flow, and adding wastewater treatment facilities, discharge point and sampling point near Ping Ha Road (Portion C1). The variation of application of the effluent discharge license was submitted on 19 August 2024 and was approved by the EPD on 1 November 2024.

### *Submission Status under Environmental Permit*

- 1.13. The summary of submission status under Environmental Permit EP-528/2021 was presented in **Appendix K**.

## 2 Air Quality

### *Monitoring Requirement*

- 2.1. In accordance with the Updated EM&A Manual, the ET shall carry out impact monitoring during the construction phase of the Project. 1-hour Total Suspended Particulates (TSP) should be conducted at a frequency of at least three times in every six days when the highest dust impact occurs.

### *Monitoring Location*

- 2.2. According to the Updated EM&A Manual, the designated locations for impact air quality monitoring are listed in **Table 2.1** and their locations are shown in **Figure 2.1**.

**Table 2.1 Summary of Proposed Air Quality Monitoring Location**

Station(s)	EIA ID	Monitoring Location
AM23	P1032	Planned Port Back-up, Storage and Workshop (at Site 3-6)
AM24	P1501	Planned Port Back-up, Storage and Workshop (at Site 3-8)
AM25a	-	San Wai Sewage Treatment Plant near the Planned Port Back-up, Storage and Workshop (at Site 3-14)

- 2.3. In accordance with Table A2.4 in Appendix A of the Updated EM&A Manual, impact air quality monitoring will be carried out at monitoring stations AM23, AM24 and AM25a after the occupation of the planned port back-up, storage, and workshop.
- 2.4. As confirmed with the Engineer Representative (ER), the planned port back-up, storages, and workshops at Site 3-6, Site 3-8 and Site 3-14 are not constructed yet. Thus, the impact air quality monitoring will be carried out at AM23, AM24 and AM25a after the construction and occupation of these planned port back-up, storages, and workshops. No air quality monitoring was carried out in this reporting month.



### 3 Water Quality

#### *Monitoring Requirement*

- 3.1. In accordance with the Updated EM&A Manual, impact water quality monitoring should be carried out three days per week at all designated monitoring stations during the construction period. The interval between two sets of monitoring should not be less than 36 hours.
- 3.2. Replicate in-situ measurements of dissolved oxygen (DO), temperature, turbidity, pH, and suspended solids (SS) for each independent sampling event shall be collected to ensure a robust statistically interpretable database.

#### *Monitoring Location*

- 3.3. Impact water quality monitoring was conducted at 6 monitoring stations which are summarized in **Table 3.1**. The locations of water quality monitoring stations are shown in **Figure 3.1**.

**Table 3.1 Summary of Impact Water Quality Monitoring Stations**

Station	Description	Easting	Northing
U1	Upstream Station	815936	834150
U2	Upstream Station	816240	834009
SW	Gradient station (Downstream of U1 and the construction site of Road D1)	816304	834321
HT	Gradient station (Downstream of U2 and the construction site of Road D1)	816866	834314
TKW1	Gradient station (Downstream of the construction site of Road D1)	816563	834686
TKW	Gradient station (Downstream of TKW1 and construction site of Road D1)	816594	834690

**Remark:**

The original water quality monitoring station DB was surrounded by scrubs and vegetation and located along the steep slope of the hill to south-west of Fung Kong Tsuen. The watercourse runs towards the north of Road D1, but no downstream watercourse was identified. Thus, water quality monitoring station DB is not recommended for this Contract without upstream/ downstream monitoring locations identified. An updated water quality monitoring stations TKW and TKW1 were proposed by the ET and approved by the IEC and the EPD.

#### *Monitoring Parameter and Frequency*

- 3.4. The parameters that have been selected for measurement in-situ and in the laboratory are those that are either determined in the EIA to be those that are likely be affected by the



construction works or a standard check on water quality conditions. Parameters to be measured in the impact water quality monitoring are listed in **Table 3.2**.

**Table 3.2 Parameters measured in the Impact Water Quality Monitoring**

Parameters	Units	Abbreviations	Frequency
<i>In-situ measurements</i>			3 days per week
Dissolved oxygen	mg/L	DO	
Dissolved oxygen saturation	%	DO%	
Temperature	°C	-	
pH	-	-	
Turbidity	NTU	-	
<i>Laboratory measurements</i>			
Suspended Solids	mg/L	SS	

- 3.5. Monitoring location and position, time, sampling depth, weather conditions and any special phenomena or work underway nearby were also recorded.

#### *Sampling Depths & Replication*

- 3.6. During impact water quality monitoring, each station was sampled, and measurements/ water samples were taken at three depths, 1 m below the water surface, mid-depth and 1 m above riverbed. If the water depth was less than 6 m, mid-depth might be omitted. If the water depth was less than 3 m, mid-depth sampling only. For *in situ* measurements, duplicate readings were made at each water depth at each station. Duplicate water samples were collected at each water depth at each station.

#### *Monitoring Equipment*

- 3.7. A multi-parameter meter (Model YSI ProDSS Multi Parameters) was used to measure DO, turbidity, salinity, pH, and temperature.

#### Dissolved Oxygen and Temperature Measuring Equipment

- 3.8. The instrument for measuring dissolved oxygen and temperature should be portable and weatherproof complete with cable, sensor, and use DC power source. The equipment was capable of measuring:
- A dissolved oxygen level in the range of 0 – 20 mg/L and 0 - 200% saturation; and
  - The temperature within 0 - 45 °C.
- 3.9. The equipment had a membrane electrode with automatic temperature compensation complete with a cable.

- 3.10. Sufficient stocks of spare electrodes and cables were available for replacement where necessary.

#### Turbidity Measurement Equipment

- 3.11. Turbidity was measured *in situ* by using the nephelometric method. The instrument was portable and weatherproof using a DC power source complete with cable, sensor and comprehensive operation manuals. The equipment was capable of measuring turbidity between 0 and 1000 NTU. The probe cable was not less than 25 m in length.

#### Water Depth Detector

- 3.12. A portable, battery-operated and handheld echo sounder was used for the determination of water depth at each designated monitoring station.

#### pH

- 3.13. The instrument was consisting of a potentiometer, a glass electrode, a reference electrode and a temperature-compensating device. It was readable to 0.1 pH value in a range of 0 to 14. Standard buffer solutions of at least pH 7 and pH 10 were used for calibration of the instrument before and after use.

#### Sample Container and Storage

- 3.14. Following collection, water samples for laboratory analysis were stored in high density polyethylene bottles with appropriate preservatives added, packed in the ice (cooled to 4 °C without being frozen). The sample were delivered to Acumen Laboratory and Testing Limited (ACUMEN) (HOKLAS Registration No. 241) and analysed as soon as possible after collection of the water samples. Sufficient volume of samples was collected to achieve the detection limit.

#### Calibration of *In Situ* Instruments

- 3.15. The pH meter, DO meter and turbidimeter were checked and calibrated before use. DO meter and turbidimeter were certified before use and subsequently recalibrated at quarterly basis throughout all stage of water quality monitoring programme. Response of sensors and electrodes were checked with certified standard solutions before each use. Wet bulb calibration for a DO meter was carried out before measurement.
- 3.16. For the on-site calibration of field equipment (Multi-parameter Water Quality System), the BS 1427:2009, “Guide to on-site test methods for analysis of waters” was observed.

#### Back-up Equipment

- 3.17. Sufficient stocks of spare parts were maintained for replacements when necessary. Backup monitoring equipment was also be made available so that monitoring can proceed uninterrupted even when some equipment is under maintenance, calibration, etc.
- 3.18. **Table 3.3** summarizes the equipment used in the water quality monitoring programme. Copies of the calibration certificates of multi-parameter water quality monitoring system are shown in **Appendix E**.

**Table 3.3 Water Quality Monitoring Equipment**

Equipment	Brand and Model Number (Serial Number)	Quantity
Multi-parameter Water Quality System	YSI ProDSS Multi Parameters (22D100436)	1
Multi-parameter Water Quality System	YSI ProDSS Multi Parameters (24G101660)	1

### *Monitoring Methodology*

- 3.19. A multi-parameter meter (Model YSI ProDSS Multi Parameters) was used to measure DO, turbidity, salinity, pH and temperature.

### Operating/ Analytical Procedures

- 3.20. At each measurement, two consecutive measurements of DO concentration, DO saturation, salinity, turbidity, pH and temperature were taken. The probes were retrieved out of water after the first measurement and then re-deployed for the second measurement. Where the difference in the value between the first and second readings of each set was more than 25% of the value of the first reading, the reading was discarded, and further readings were taken.

### Laboratory Analytical Methods

- 3.21. Duplicate samples from each independent sampling event are required for all parameters. Analysis of suspended solids were carried out by ACUMEN and comprehensive quality assurance and control procedures in place in order to ensure the quality and consistency of the results. The reporting limit and detection limit are provided in **Table 3.4** and the detection limits for the *in-situ* measurement are shown in **Table 3.5**.

**Table 3.4 Method for Laboratory Analysis for Water Samples**

Determinant	Proposed Method	Limit of Reporting
Total Suspended Solid (SS)	APHA 2540 D	1.0 mg/L

**Table 3.5 Detection Limits and Precision for Water Quality Parameters**

Parameters	Detection limit	Accuracy	Precision
DO	0 – 20 mg/L	± 0.1 mg/L	25%
Temperature	0 – 45 °C	± 0.1 °C	
pH	0 – 14	± 0.1	
Turbidity	0 – 1000 NTU	± 2 NTU	

### *QA/QC Requirements*

#### Decontamination Procedures

- 3.22. Water sampling equipment used during the course of the monitoring process was decontaminated by manual washing and rinsed with distilled water after each sampling event. All of the disposable components/ accessories were discarded after sampling.

#### Sampling Management and Supervision

- 3.23. All sampling bottles were labelled with the sample ID numbers (including the sampling station), and sampling date. Water samples were dispatched to the testing laboratory for analysis as soon as possible. All the collected samples were stored in a cool box to keep the temperature less than 4 °C but without frozen. All water samples were handled under chain of custody protocols and relinquished to the laboratory representatives at locations specified by the laboratory.

#### Quality Control Measures for Sample Testing

- 3.24. Quality control of laboratory analysis of water samples was performed by ACUMEN for every batch of 20 samples:
- One method blank; and
  - One set of QC sample.

### *Event and Action Plan*

- 3.25. Should any non-compliance of the criteria occur, action in accordance with the Event and Action Plan in **Appendix H** shall be followed. Investigation of the exceedances of environmental quality performance limits should be conducted, and the ET will immediately notify the IEC and the EPD, as appropriate. The notification should be followed up with advice to the IEC and the EPD on the results of the investigation, proposed actions and success of the action taken, with any necessary follow-up proposals.

### *Results and Observations*

- 3.26. All water quality monitoring was conducted as scheduled in the reporting period. The water quality monitoring schedule for this reporting month is shown in **Appendix D**.
- 3.27. The monitoring results and graphical presentation of water quality monitoring at the monitoring stations are shown in **Appendix F**. No Action or Limit Level exceedance was recorded during impact water quality monitoring in the reporting period. A summary of exceedance records is presented in **Table 3.6**.

**Table 3.6 Summary of Exceedance Records of Water Quality Monitoring**

Parameter	No. of non-project related exceedances		Total No. of non-project related exceedances	No. of exceedance related to the Project		Total No. of exceedance related to the Project
	AL	LL		AL	LL	
pH	0	0	0	0	0	0
Dissolved Oxygen	0	0	0	0	0	0
Turbidity	0	0	0	0	0	0
Suspended Solids	0	0	0	0	0	0

- 3.28. In view of the non-project related exceedances of Action and Limit Levels recorded frequently in December 2022, review of the water quality baseline condition was proposed to reflect the baseline condition during the dry season and to reduce the number of false alarms.
- 3.29. A baseline water quality monitoring during the dry season was conducted between 6 December 2022 and 30 December 2022. The updated Baseline Monitoring Report was submitted to IEC and verified on 24 March 2023, and the derived dry season Action and Limit Levels was adopted to review the water quality monitoring results during the reporting period.
- 3.30. The derived dry season Action and Limit Levels for water quality monitoring will be applied to the monitoring period between November and March, and the derived wet season Action and Limit Levels will be applied between April and October. The (dry season) Action and Limit Levels for this reporting period are presented in **Table 3.7**.

**Table 3.7 Derived Dry Season Action and Limit Levels for Water Quality**

Parameters	Action Levels	Limit Levels
SW		
DO (mg/L)	2.3	2.1
Turbidity (NTU)	22.0	22.3
SS (mg/L)	8.8	10.5
pH	Less than 6.6 or greater than 8.4	Less than 6.5 or greater than 8.5
HT		
DO (mg/L)	2.2	2.1
Turbidity (NTU)	18.2	20.1
SS (mg/L)	7.2	7.5
pH	Less than 6.6 or greater than 8.4	Less than 6.5 or greater than 8.5
TKW1		
DO (mg/L)	2.1	2.0
Turbidity (NTU)	16.4	17.6
SS (mg/L)	7.1	7.8
pH	Less than 6.6 or greater than 8.4	Less than 6.5 or greater than 8.5
TKW		
DO (mg/L)	2.2	2.2
Turbidity (NTU)	26.0	26.7
SS (mg/L)	7.0	7.1
pH	Less than 6.6 or greater than 8.4	Less than 6.5 or greater than 8.5

Notes:

- (1) For DO, non-compliance of the water quality limit occurs when monitoring result is lower than the limit.
- (2) For Turbidity and SS, non-compliance of the water quality limit occurs when monitoring result is higher than the limit.
- (3) The Action Levels and Limit Levels for dissolved oxygen only apply to mid-depth.
- (4) The derived Action and Limit levels for DO at TKW come up with the same value at 2.2 mg/L. if monitoring results exceeded 2.2 mg/L, it will be considered as Limit Level exceedance, and actions according to the Event and Action Plan will be carried out.

## 4 Waste Management

- 4.1. Waste generated from the Project includes inert construction and demolition (C&D) materials and non-inert C&D wastes in the reporting period. The amount of waste generated by the construction works of the Project during the reporting period is shown in **Table 4.1** and the cumulative waste flow table was presented in **Appendix I**.

**Table 4.1 Summary of Waste Generated in the Reporting Period**

Month	Actual Quantities of Inert C&D Materials Generated Monthly						Actual Quantities of C&D Wastes Generated Monthly				
	Total Quantity Generated	Hard Rock and Large Broken Concrete	Reused in the Contract	Reused in other Projects	Disposed as Public Fill	Imported Fill	Metals	Paper / Carboard Packing	Plastics	Chemical Waste	Others e.g., general refuse
	(in '000m <sup>3</sup> )	(in '000m <sup>3</sup> )	(in '000m <sup>3</sup> )	(in '000m <sup>3</sup> )	(in '000m <sup>3</sup> )	(in '000m <sup>3</sup> )	(in '000kg)	(in '000kg)	(in '000kg)	(in '000kg)	(in '000m <sup>3</sup> )
November 2025	0.022	0.000	0.000	0.000	0.022	0.000	0.000	0.000	0.000	0.000	0.006

- 4.2. Construction and demolition (C&D) materials sorting was carried out on site. Sufficient receptacles were provided for general refuse collection and sorting. Excavated inert C&D materials would be reused to minimize the disposal of C&D waste to public fill.
- 4.3. The Contractor is advised to minimize the waste generated through recycling or reusing. All applicable mitigation measures stipulated in the Updated EM&A Manual and waste management plans shall be fully implemented.

## 5 Environmental Site Inspection and Audit

- 5.1. Site inspections were carried out by the ET on a weekly basis to monitor the implementation of proper environmental pollution control mitigation measures for the Project. During the reporting period, site inspections were carried out on 6, 13, 20 and 28 November 2025. A joint IEC site inspection was carried out on 13 November 2025.
- 5.2. Bi-weekly landscape and visual site audits were carried out by a Registered Landscape Architect (RLA) on 6 and 20 November 2025. No particular observation was recorded in this reporting period.
- 5.3. During site inspection in the reporting period, no non-conformance was identified. Key observations and reminders during the site inspection and landscape and visual site audit are described in **Table 5.1**.

**Table 5.1 Summary of Site Inspections and Recommendations**

Inspection Date	Key Observation / Reminders	Follow-up Action
6 November 2025	No major environmental deficiency was observed during the site inspection.	Nil
13 November 2025	No major environmental deficiency was observed during the site inspection.	Nil
20 November 2025	No major environmental deficiency was observed during the site inspection.	Nil
28 November 2025	No major environmental deficiency was observed during the site inspection.	Nil

### *Implementation Status of Environmental Mitigation Measures*

- 5.4. According to the EIA Report, EP and the Updated EM&A Manual, the mitigation measures detailed in the documents are recommended to be implemented during the construction phase. A summary of the Project Implementation Schedule is provided in **Appendix C**.



## 6 Environmental Non-Conformance

### *Summary of Exceedances*

- 6.1. No Action or Limit Level exceedance was recorded during impact water quality monitoring in the reporting period.
- 6.2. Should the monitoring results of the environmental monitoring parameters at any designated monitoring stations indicate that the Action/ Limit Levels are exceeded, the actions in accordance with the Event and Action Plans in **Appendix H** would be carried out.
- 6.3. Bi-weekly landscape and visual site audits were carried out by a Registered Landscape Architect (RLA) on 6 and 20 November 2025. No particular observation was recorded during the audits.
- 6.4. Should the audit results indicate any nonconformity, the actions in accordance with the Event and Action Plans in **Appendix H** would be carried out.

### *Summary of Environmental Non-Compliance*

- 6.5. No environmental non-compliance was recorded in the reporting period.

### *Summary of Environmental Complaint*

- 6.6. No environmental complaint was received in the reporting period. The Cumulative Complaint Log is presented in **Appendix J**.

### *Summary of Environmental Summon and Successful Prosecution*

- 6.7. There was no successful environmental prosecution or notification of summons received since the Project commencement. The Cumulative Log for environmental summon and successful prosecution is presented in **Appendix J**.

## 7 Future Key Issues

- 7.1. No site activities will be constructed under the Project at Road D1 for the coming months.
- 7.2. Potential environmental impacts arising from the above construction activities are mainly associated with construction dust impact, noise impact, water quality impact and waste management.

### *Recommendation*

- 7.3. The key environmental mitigation measures for the Project in the coming reporting period associated with above construction activities will include:

#### Dust

- Regular watering to reduce dust emissions from exposed site surface;
- Stockpile of dusty materials shall be covered entirely by impervious sheeting;
- Provide vehicles washing facilities at all site exits to wash away any dusty materials from vehicle body;
- NRMM Labels should be displayed on the applicable equipment on site by the Contractor;
- Provision of water sprinklers along the haul road for dust suppression; and
- All vehicle and plant should be cleaned before they leave a construction site.

#### Noise

- Only well-maintained plant should be operated on-site, and plant should be maintained regularly during the construction programme;
- Quality Powered Mechanical Equipment (QPME) should be adopted as far as possible.

#### Water Quality

- No effluent discharge would be allowed before acquisition of the effluent discharge license;
- Surface run-off from construction sites should be discharged into stormwater drains via adequately designed sand/ silt removal facilities;
- Channels/ earth bunds/ sandbags barriers should be provided on site to properly direct stormwater to silt removal facilities;

- Silt removal facilities, channels and manholes should be maintained, and the deposited silt and grit should be removed regularly;
- Open stockpiles of construction materials on sites should be covered with tarpaulin or similar fabric during rainstorms;
- Perimeter channels should be provided on site boundaries where necessary to intercept stormwater run-off from outside the site so that it will not wash across the site;
- Catchpits and perimeter channels should be constructed in advance of site formation works and earthworks.

#### Waste Management

- Provision of sufficient waste disposal points and regular collection of waste;
- Regular cleaning and maintenance programme for drainage system; and
- Chemical containers shall be stored with drip tray underneath.

#### Landscape and Visual

- Construction activities shall be carefully designed to minimize impact on existing retained trees.

7.4. The construction programme for the Project for the next reporting period is presented in **Appendix A**.

## 8 Conclusions and Recommendations

### *Conclusion*

- 8.1. This Monthly EM&A Report presents the EM&A works during the reporting period from 1 November to 30 November 2025 in accordance with the Updated EM&A Manual.
- 8.2. No Action or Limit Level exceedance was recorded during impact water quality monitoring in the reporting period.
- 8.3. Environmental site inspections were conducted on 6, 13, 20 and 28 November 2025 by the ET in the reporting period.
- 8.4. No environmental complaint was received in the reporting period.
- 8.5. No notification of summons and prosecution was received in the reporting period.
- 8.6. The ET will keep track on the construction works to confirm compliance of environmental requirements and the proper implementation of all necessary mitigation measures.

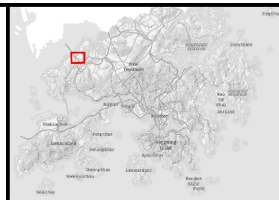
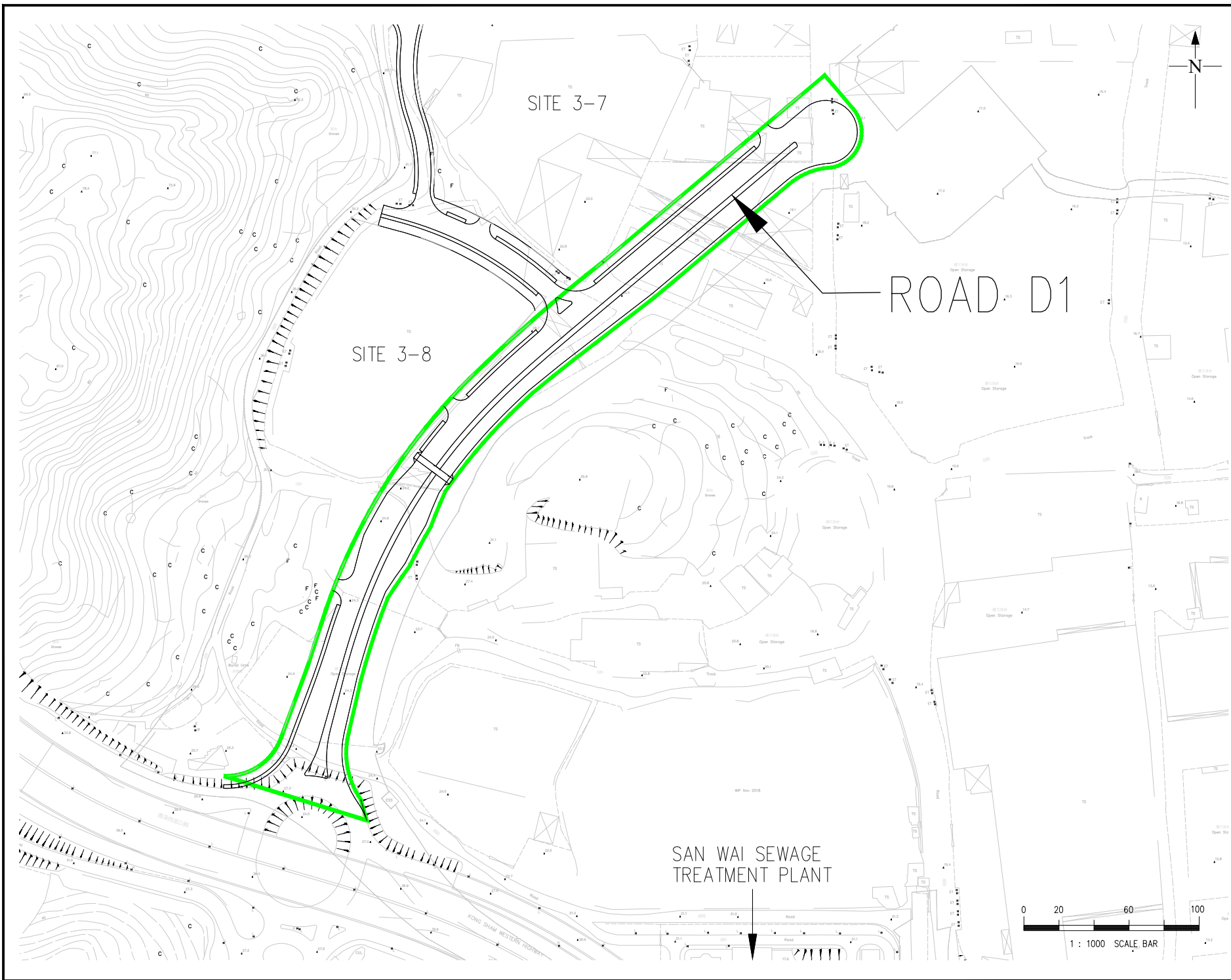
### *Reporting Changes*

- 8.7. As notified by the Supervisor / Engineer's Representative (ER) that the remaining DP area within the interim section of the Road D1 had been handed over to relevant parties under Hung Shui Kiu/Ha Tsuen New Development Area Second Phase Development in November 2025.
- 8.8. The EM&A programme of Schedule 2 DP works at Road D1 under the Project had been handed over to relevant parties under Hung Shui Kiu/Ha Tsuen New Development Area Second Phase Development in November 2025. Therefore, the EM&A programme of Schedule 2 DP works at Road D1 related to the Project will be reported under Hung Shui Kiu/Ha Tsuen New Development Area Second Phase Development starting from 1 December 2025.

### *Comments/ Recommendations*

- 8.9. No further comment or recommendation was provided in this Monthly EM&A Report.


Figure(s)



Legend:

 Site Boundary of Interim Section of Road D1

Client

 CIVIL ENGINEERING AND DEVELOPMENT DEPARTMENT

Project

CONTRACT NO. YL/2020/03  
HUNG SHUI KIU / HA TSUEN  
NEW DEVELOPMENT AREA  
STAGE 1 WORKS - SITE FORMATION  
AND ENGINEERING INFRASTRUCTURE

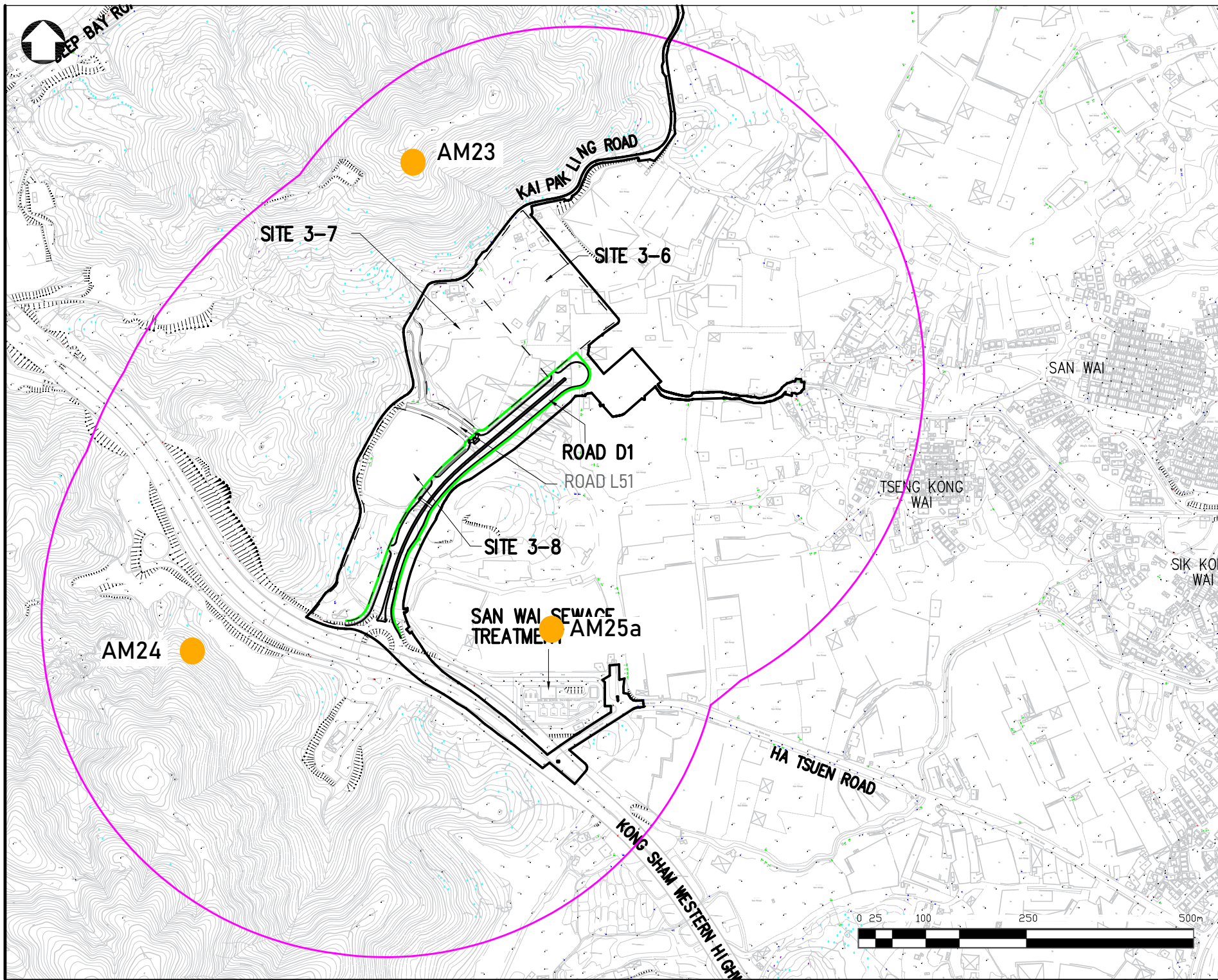
Drawing Title

Location Plan of the  
Interim Section of Road D1

Scale 1000@A1	Date June 2022	Rev
Drawing Number LP-01		





# General Notes

No.	Revision/Issue	Date

Drawing Title

Project Title:  
Service Contract No. WD/02/2021  
Environmental Team for Hung Shui Kiu/  
Ha Tsuen New Development Area  
Stage 1 Works-Site Formation and  
Engineering Infrastructure

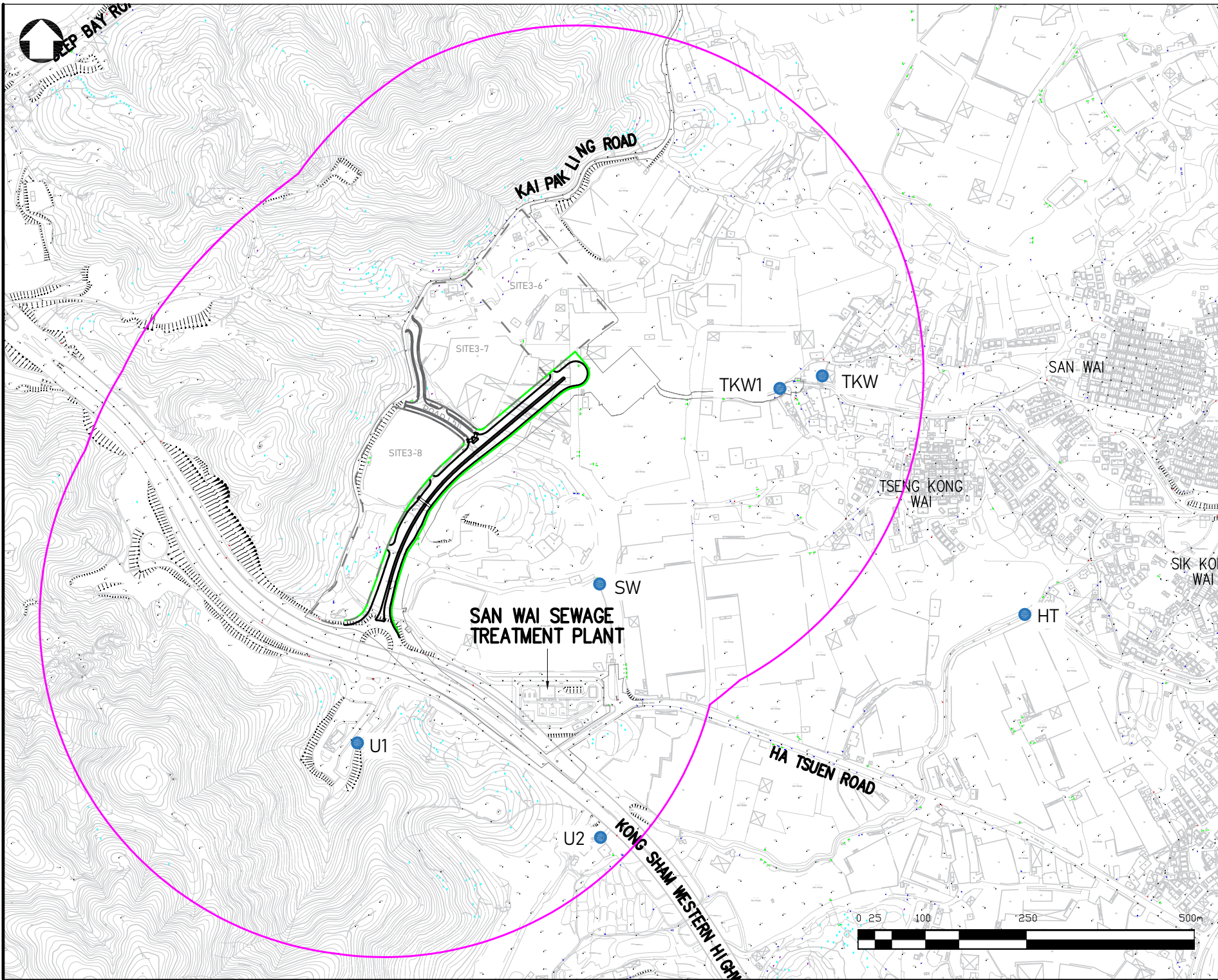
Sheet No.

Date

Scale







# General Notes

## LEGEND:

- PROPOSED ROAD
- ▭ SITE BOUNDARY OF ROAD D1
- 500M BUFFER ZONE
- WATER QUALITY MONITORING LOCATIONS

No.	Revision/Issue	Date

Drawing Title  
Figure A2.3 Locations of Water Quality Monitoring Stations for the EM&A of Road D1

Project:  
Service Contract No. WD/02/2021  
Environmental Team for Hung Shui Kiu/  
Ha Tsuen New Development Area  
Stage 1 Works—Site Formation and  
Engineering Infrastructure

Sheet No.	
Date	
Scale	



# Appendix A

## Construction Programme

ID	Activity ID	Task Name	Duration	Remaining Duration	% Work Complete	Start	Finish	Late Start	Late Finish	Free Slack	Total Slack	Predecessors	Successors	2021	Half 2, 2021	Half 1, 2022	Half 2, 2022	Half 1, 2023	Half 2, 2023	Half 1, 2024	Half 2, 2024	Half 1, 2025	Half 2, 2025	Half 1, 2026	Half 2, 2026
1		Revised Programme of YL/2020/03	1991 days	41.94 days	100%	Mon 19/4/21	Wed 30/9/26	Mon 19/4/21	Wed 30/9/26	0 days	0 days														
2	CD-10000	Contract Date	0 days	0 days	0%	Mon 19/4/21	Mon 19/4/21	Mon 19/4/21	Mon 19/4/21	0 days	0 days		63FS+1 day,64FS+1 day,6												
3	CD-20000	Project Dates	1982 days	0 days	0%	Wed 28/4/21	Wed 30/9/26	Wed 28/4/21	Wed 30/9/26	0 days	0 days														
4	CD-20100	Starting Date	0 days	0 days	100%	Wed 28/4/21	Wed 28/4/21	Wed 28/4/21	Wed 28/4/21	0 days	0 days		59FS+549 days,60FS+184												
5	CD-20200	Access Date 1	0 days	0 days	100%	Wed 28/4/21	Wed 28/4/21	Wed 28/4/21	Wed 28/4/21	0 days	0 days														
6	CD-20300	Access Date 122	0 days	0 days	100%	Sat 28/8/21	Sat 28/8/21	Sat 28/8/21	Sat 28/8/21	0 days	0 days														
7	CD-20400	Access Date 275	0 days	0 days	100%	Fri 28/1/22	Fri 28/1/22	Fri 28/1/22	Fri 28/1/22	0 days	0 days		57												
8	CD-20500	Access Date 456	0 days	0 days	100%	Thu 28/7/22	Thu 28/7/22	Thu 28/7/22	Thu 28/7/22	0 days	0 days		58,159FS+1 day												
9		Contract Completion Dates	913 days	0 days	100%	Sat 28/10/23	Sat 28/10/23	Sat 28/10/23	Sat 28/10/23	0 days	0 days														
10	CD-30100	Section 1A1 Completion Date: 913 Days after the Starting Date	0 days	0 days	100%	Sat 28/10/23	Sat 28/10/23	Sat 28/10/23	Sat 28/10/23	0 days	0 days														
11	CD-30200	Section 1A2 Completion Date: 913 Days after the Starting Date	0 days	0 days	100%	Sat 28/10/23	Sat 28/10/23	Sat 28/10/23	Sat 28/10/23	0 days	0 days														
12	CD-30300	Section 1A3 Completion Date: 913 Days after the Starting Date	0 days	0 days	100%	Sat 28/10/23	Sat 28/10/23	Sat 28/10/23	Sat 28/10/23	0 days	0 days														
13	CD-30400	Section 1A4 Completion Date: 913 Days after the Starting Date	0 days	0 days	100%	Sat 28/10/23	Sat 28/10/23	Sat 28/10/23	Sat 28/10/23	0 days	0 days														
14	CD-30500	Section 1A5 Completion Date: 913 Days after the Starting Date	0 days	0 days	100%	Sat 28/10/23	Sat 28/10/23	Sat 28/10/23	Sat 28/10/23	0 days	0 days														
15	CD-30600	Section 1A6 Completion Date: 913 Days after the Starting Date	0 days	0 days	100%	Sat 28/10/23	Sat 28/10/23	Sat 28/10/23	Sat 28/10/23	0 days	0 days														
16	CD-30700	Section 1B Completion Date: 1278 Days after the Starting Date	0 days	0 days	100%	Sun 27/10/24	Sun 27/10/24	Sun 27/10/24	Sun 27/10/24	0 days	0 days														
17	CD-30800	Section 2A Completion Date: 1461 Days after the Starting Date	0 days	0 days	100%	Mon 28/4/25	Mon 28/4/25	Mon 28/4/25	Mon 28/4/25	0 days	0 days														
18	CD-30900	Section 2B Completion Date: 1826 Days after the Starting Date	0 days	0 days	100%	Tue 28/4/26	Tue 28/4/26	Tue 28/4/26	Tue 28/4/26	0 days	0 days														
19		Planned Completion Dates	677 days	677 days	0%	Fri 22/11/24	Wed 30/9/26	Fri 22/11/24	Wed 30/9/26	0 days	0 days														
20	CD-31100	Section 1A1 Planned Completion Date	0 days	0 days	100%	Thu 27/3/25	Thu 27/3/25	Thu 27/3/25	Thu 27/3/25	0 days	0 days	611													
21	CD-31200	Section 1A2 Planned Completion Date	0 days	0 days	100%	Thu 27/3/25	Thu 27/3/25	Thu 27/3/25	Thu 27/3/25	0 days	0 days	701													
22	CD-31300	Section 1A3 Planned Completion Date	0 days	0 days	100%	Thu 27/3/25	Thu 27/3/25	Thu 27/3/25	Thu 27/3/25	0 days	0 days	824													
23	CD-31400	Section 1A4 Planned Completion Date	0 days	0 days	100%	Fri 22/11/24	Fri 22/11/24	Fri 22/11/24	Fri 22/11/24	0 days	0 days	895													
24	CD-31500	Section 1A5 Planned Completion Date	0 days	0 days	100%	Fri 22/11/24	Fri 22/11/24	Fri 22/11/24	Fri 22/11/24	0 days	0 days	986													
25	CD-31600	Section 1A6 Planned Completion Date	0 days	0 days	100%	Tue 30/9/25	Tue 30/9/25	Tue 30/9/25	Tue 30/9/25	0 days	0 days	1081													
26	CD-31700	Section 1B Planned Completion Date	0 days	0 days	0%	Wed 30/9/26	Wed 30/9/26	Wed 30/9/26	Wed 30/9/26	0 days	0 days	1084													
27	CD-31800	Section 2A Planned Completion Date	0 days	0 days	100%	Tue 30/9/25	Tue 30/9/25	Tue 30/9/25	Tue 30/9/25	0 days	0 days	1338,1330													
28	CD-31900	Section 2B Planned Completion Date	0 days	0 days	0%	Wed 30/9/26	Wed 30/9/26	Wed 30/9/26	Wed 30/9/26	0 days	0 days	1341													
29		Access Dates	456 days	0 days	100%	Wed 28/4/21	Thu 28/7/22	Wed 28/4/21	Thu 28/7/22	0 days	0 days														
30	CD-40100	Portion A1 Access Date: 122 days after starting date or earlier date notified by the Project Manager	0 days	0 days	100%	Sat 28/8/21	Sat 28/8/21	Sat 28/8/21	Sat 28/8/21	0 days	0 days		34												
31	CD-40200	Portion A2 Access Date: 122 days after starting date or earlier date notified by the Project Manager	0 days	0 days	100%	Tue 18/1/22	Tue 18/1/22	Tue 18/1/22	Tue 18/1/22	0 days	0 days		533,253,134,428FS+1 day,392FS+1 day,425FS+1 day												
32	CD-40300	Portion A3 Access Date: 122 days after starting date or earlier date notified by the Project Manager	0 days	0 days	100%	Tue 28/12/21	Tue 28/12/21	Tue 28/12/21	Tue 28/12/21	0 days	0 days		714,153FS+1 day,1111,134,715,1112												
33	CD-40400	Portion A4 Access Date: 122 days after starting date or earlier date notified by the Project Manager	0 days	0 days	100%	Sat 28/8/21	Sat 28/8/21	Sat 28/8/21	Sat 28/8/21	0 days	0 days														
34	CD-40500	Portion A5 Access Date: 122 days after starting date or earlier date notified by the Project Manager	0 days	0 days	100%	Sat 28/8/21	Sat 28/8/21	Sat 28/8/21	Sat 28/8/21	0 days	0 days	30	156,340												
35	CD-40600	Portion A6 Access Date: 122 days after starting date or earlier date notified by the Project Manager	0 days	0 days	100%	Sat 28/8/21	Sat 28/8/21	Sat 28/8/21	Sat 28/8/21	0 days	0 days		153FS+1 day,1111,1112												
36	CD-40700	Portion A7 Access Date: 122 days after starting date or earlier date notified by the Project Manager	0 days	0 days	100%	Sat 28/8/21	Sat 28/8/21	Sat 28/8/21	Sat 28/8/21	0 days	0 days		153FS+1 day,1111,1112												
37	CD-40800	Portion A8 Access Date: 122 days after starting date or earlier date notified by the Project Manager	0 days	0 days	100%	Sat 28/8/21	Sat 28/8/21	Sat 28/8/21	Sat 28/8/21	0 days	0 days		153FS+1 day,1111,1112												
38	CD-40900	Portion B1 Access Date: 275 days after starting date or earlier date notified by the Project Manager	0 days	0 days	100%	Fri 28/1/22	Fri 28/1/22	Fri 28/1/22	Fri 28/1/22	0 days	0 days		534,303SS+1 day												

	Task		Critical Task		Milestone		Summary	
Page 2								*E=Excavator L=Lorry W=Worker D=Drill plant C=Crane Lorry R=Rotter

ID	Activity ID	Task Name	Duration	Remaining Duration	% Work Complete	Start	Finish	Late Start	Late Finish	Free Slack	Total Slack	Predecessors	Successors	2021	Half 2, 2021	Half 1, 2022	Half 2, 2022	Half 1, 2023	Half 2, 2023	Half 1, 2024	Half 2, 2024	Half 1, 2025	Half 2, 2025	Half 1, 2026	Half 2, 2026
67	PRE-10500	Proposal of Security System (PS1.53A)	14 days	0 days	100%	Tue 20/4/21	Mon 3/5/21	Tue 20/4/21	Mon 3/5/21	0 days	0 days	2FS+1 day	86												
68	PRE-10600	Professional photographer and use of aircraft (PS1.55S)	1 day	0 days	100%	Thu 29/4/21	Thu 29/4/21	Thu 29/4/21	Thu 29/4/21	0 days	0 days	4FS+1 day	86												
69	PRE-10700	Procedures for selecting Subcontractors (ACC C9)	21 days	0 days	100%	Tue 20/4/21	Mon 10/5/21	Tue 20/4/21	Mon 10/5/21	0 days	0 days	2FS+1 day	86												
70	PRE-10800	Competitive process for selection of supplier of plant and materials, equipment and insurance (ACC C11)	21 days	0 days	100%	Tue 20/4/21	Mon 10/5/21	Tue 20/4/21	Mon 10/5/21	0 days	0 days	2FS+1 day	86												
71	PRE-10900	Designated bank and payment of wages to all the site personnel (PS29.05)	14 days	0 days	100%	Tue 20/4/21	Mon 3/5/21	Tue 20/4/21	Mon 3/5/21	0 days	0 days	2FS+1 day	86												
72	PRE-11000	Hygiene and Welfare facilities (PS1.50A)	14 days	0 days	100%	Thu 29/4/21	Wed 12/5/21	Thu 29/4/21	Wed 12/5/21	0 days	0 days	4FS+1 day	86												
73	PRE-11100	Necessary Arrangement with Bank to implement the arrangement on payment of wages to Workers (ACC E6)	14 days	0 days	100%	Thu 29/4/21	Wed 12/5/21	Thu 29/4/21	Wed 12/5/21	0 days	0 days	4FS+1 day	86												
74	PRE-11200	Professional video production company and a competent video director (PS1.119)	14 days	0 days	100%	Thu 29/4/21	Wed 12/5/21	Thu 29/4/21	Wed 12/5/21	0 days	0 days	4FS+1 day	86												
75	PRE-11300	Details of ESIS and DRIS System (PS1.129)	14 days	0 days	100%	Thu 29/4/21	Wed 12/5/21	Thu 29/4/21	Wed 12/5/21	0 days	0 days	4FS+1 day	86												
76	PRE-11400	Hoarding Plan (PS1.48)	14 days	0 days	100%	Thu 29/4/21	Wed 12/5/21	Thu 29/4/21	Wed 12/5/21	0 days	0 days	4FS+1 day	86												
77	PRE-11500	Transport for PM and Supervisor (PS1.52)	14 days	0 days	100%	Thu 29/4/21	Wed 12/5/21	Thu 29/4/21	Wed 12/5/21	0 days	0 days	4FS+1 day	86												
78	PRE-11600	Sub-contractor Management Plan (ACC C5)	30 days	0 days	100%	Tue 20/4/21	Wed 19/5/21	Tue 20/4/21	Wed 19/5/21	0 days	0 days	2FS+1 day	86												
79	PRE-11700	Weather Protection Scheme against inclement weather (PS1.86)	30 days	0 days	100%	Thu 29/4/21	Fri 28/5/21	Thu 29/4/21	Fri 28/5/21	0 days	0 days	4FS+1 day	86												
80	PRE-11800	Temp Drainage Management Plan	30 days	0 days	100%	Thu 29/4/21	Fri 28/5/21	Thu 29/4/21	Fri 28/5/21	0 days	0 days	4FS+1 day	86												
81	PRE-11900	Contingency Plan to deal with Flooding	30 days	0 days	100%	Thu 29/4/21	Fri 28/5/21	Thu 29/4/21	Fri 28/5/21	0 days	0 days	4FS+1 day	86												
82	PRE-12000	Supply of Brand New Survey Equipment (PS Appendix 1.17)	30 days	0 days	100%	Thu 29/4/21	Fri 28/5/21	Thu 29/4/21	Fri 28/5/21	0 days	0 days	4FS+1 day	86												
83	PRE-12100	Site Uniform (PS1.88)	30 days	0 days	100%	Thu 29/4/21	Fri 28/5/21	Thu 29/4/21	Fri 28/5/21	0 days	0 days	4FS+1 day	86												
84	PRE-12200	Pli Insurance Policy	60 days	0 days	100%	Tue 20/4/21	Fri 18/6/21	Tue 20/4/21	Fri 18/6/21	0 days	0 days	2FS+1 day													
85	PRE-12300	Book with a certification body acceptable to the Employer the date of audit for the ISO 9001:2015 certification	90 days	0 days	100%	Thu 29/4/21	Tue 27/7/21	Thu 29/4/21	Tue 27/7/21	0 days	0 days	4FS+1 day													
86	PRE-13000	Completion of Initial General Submission	0 days	0 days	100%	Fri 28/5/21	Fri 28/5/21	Fri 28/5/21	Fri 28/5/21	0 days	0 days	63,64,65,66,67,68,69,137													
87	PRE-20000	Programme	104 days	0 days	100%	Tue 20/4/21	Sun 1/8/21	Tue 20/4/21	Sun 1/8/21	0 days	0 days														
88	PRE-20100	First Programme (CDP1 3)	14 days	0 days	100%	Tue 20/4/21	Mon 3/5/21	Tue 20/4/21	Mon 3/5/21	0 days	0 days	2FS+1 day	89,91												
89	PRE-20200	Acceptance of the First Programme	30 days	0 days	100%	Tue 4/5/21	Wed 2/6/21	Tue 4/5/21	Wed 2/6/21	0 days	0 days	88	90,92												
90	PRE-20300	Expanded and more detailed version of the first programme (PSA 1.3)	60 days	0 days	100%	Thu 3/6/21	Sun 1/8/21	Thu 3/6/21	Sun 1/8/21	0 days	0 days	89													
91	PRE-20400	First Monthly Progress Report (PS1.08A)	30 days	0 days	100%	Tue 4/5/21	Wed 2/6/21	Tue 4/5/21	Wed 2/6/21	0 days	0 days	88	92												
92	PRE-23000	Completion of Initial Programme Submission	0 days	0 days	100%	Wed 2/6/21	Wed 2/6/21	Wed 2/6/21	Wed 2/6/21	0 days	0 days	89,91	137												
93	PRE-30000	Appointment of Personnel	99 days	0 days	100%	Tue 20/4/21	Tue 27/7/21	Tue 20/4/21	Tue 27/7/21	0 days	0 days														
94	PRE-30100	Contractor's Labour Officer (PS29.09)	7 days	0 days	100%	Tue 20/4/21	Mon 26/4/21	Tue 20/4/21	Mon 26/4/21	0 days	0 days	2FS+1 day	112												
95	PRE-30200	Contractor's Surveyor (PS1.09)	7 days	0 days	100%	Thu 29/4/21	Wed 5/5/21	Thu 29/4/21	Wed 5/5/21	0 days	0 days	4FS+1 day	112												
96	PRE-30300	List of Staff for Construction Management Team (ACC D1)	14 days	0 days	100%	Thu 29/4/21	Wed 12/5/21	Thu 29/4/21	Wed 12/5/21	0 days	0 days	4FS+1 day	112												
97	PRE-30400	RSO and SS (ACC D1)	14 days	0 days	100%	Thu 29/4/21	Wed 12/5/21	Thu 29/4/21	Wed 12/5/21	0 days	0 days	4FS+1 day	112												
98	PRE-30500	EO and ES (ACC D1)	14 days	0 days	100%	Thu 29/4/21	Wed 12/5/21	Thu 29/4/21	Wed 12/5/21	0 days	0 days	4FS+1 day	112												
99	PRE-30600	Site Agents and Employees (PS1.12)	14 days	0 days	100%	Thu 29/4/21	Wed 12/5/21	Thu 29/4/21	Wed 12/5/21	0 days	0 days	4FS+1 day	112												
100	PRE-30700	Construction Manager (PS1.12A)	14 days	0 days	100%	Thu 29/4/21	Wed 12/5/21	Thu 29/4/21	Wed 12/5/21	0 days	0 days	4FS+1 day	112												
101	PRE-30800	Construction, Landscape and Land Decontamination Leader (PS1.12B)	14 days	0 days	100%	Thu 29/4/21	Wed 12/5/21	Thu 29/4/21	Wed 12/5/21	0 days	0 days	4FS+1 day	112												
102	PRE-30900	Geotechnical Engineer, Geologist, Geotechnical Supervisor and GFT (1.12C)	14 days	0 days	100%	Thu 29/4/21	Wed 12/5/21	Thu 29/4/21	Wed 12/5/21	0 days	0 days	4FS+1 day	112												
103	PRE-31000	Foreman for Road and Drainage Works	14 days	0 days	100%	Thu 29/4/21	Wed 12/5/21	Thu 29/4/21	Wed 12/5/21	0 days	0 days	4FS+1 day	112												
104	PRE-31100	Particulars of Emergency Unit (PS1.99)	14 days	0 days	100%	Thu 29/4/21	Wed 12/5/21	Thu 29/4/21	Wed 12/5/21	0 days	0 days	4FS+1 day	112												
105	PRE-31200	Tree Supervisor (PS26.02)	30 days	0 days	100%	Tue 20/4/21	Wed 19/5/21	Tue 20/4/21	Wed 19/5/21	0 days	0 days	2FS+1 day	112												
106	PRE-31300	Public Relocation Officer (PS 1.12F)	28 days	0 days	100%	Thu 29/4/21	Wed 26/5/21	Thu 29/4/21	Wed 26/5/21	0 days	0 days	4FS+1 day	112												
107	PRE-31400	Quantity Surveying Clerk (PS1.49)	28 days	0 days	100%	Thu 29/4/21	Wed 26/5/21	Thu 29/4/21	Wed 26/5/21	0 days	0 days	4FS+1 day	112												
108	PRE-31500	Field and Drafting assistant (PS1.49C)	28 days	0 days	100%	Thu 29/4/21	Wed 26/5/21	Thu 29/4/21	Wed 26/5/21	0 days	0 days	4FS+1 day	112												
109	PRE-31600	Independent Checking Engineer (PS1.105)	30 days	0 days	100%	Thu 29/4/21	Fri 28/5/21	Thu 29/4/21	Fri 28/5/21	0 days	0 days	4FS+1 day	112												
110	PRE-31700	Employ CEG and TA (PS1.83)	90 days	0 days	100%	Thu 29/4/21	Tue 27/7/21	Thu 29/4/21	Tue 27/7/21	0 days	0 days	4FS+1 day													
111	PRE-31800	BIM Team Leader (PS1.108)	90 days	0 days	100%	Thu 29/4/21	Tue 27/7/21	Thu 29/4/21	Tue 27/7/21	0 days	0 days	4FS+1 day,200FF													
112	PRE-33000	Completion of Construction Management Team Submission	0 days	0 days	100%	Fri 28/5/21	Fri 28/5/21	Fri 28/5/21	Fri 28/5/21	0 days	0 days	94,95,96,97,98,99,100,137													
113	PRE-40000	Safety	42 days	0 days	100%	Tue 20/4/21	Mon 31/5/21	Tue 20/4/21	Mon 31/5/21	0 days	0 days														

ID	Activity ID	Task Name	Duration	Remaining Duration	% Work Complete	Start	Finish	Late Start	Late Finish	Free Slack	Total Slack	Predecessors	Successors	2021	Half 2, 2021	Half 1, 2022	Half 2, 2022	Half 1, 2023	Half 2, 2023	Half 1, 2024	Half 2, 2024	Half 1, 2025	Half 2, 2025	Half 1, 2026	Half 2, 2026
114	PRE-40100	Draft Construction Health and Safety Plan (ACC D6)	14 days	0 days	100%	Tue 20/4/21	Mon 3/5/21	Tue 20/4/21	Mon 3/5/21	0 days	0 days	2FS+1 day	115												
115	PRE-40200	Ad-hoc meeting with Supervisor or discuss the draft Safety Plan (ACC D6)	7 days	0 days	100%	Tue 4/5/21	Mon 10/5/21	Tue 4/5/21	Mon 10/5/21	0 days	0 days	114	121												
116	PRE-40300	Monthly Reports on Safety Performance (ACC D28)	30 days	0 days	100%	Tue 20/4/21	Wed 19/5/21	Tue 20/4/21	Wed 19/5/21	0 days	0 days	2FS+1 day	121												
117	PRE-40400	Monthly Safety Report	30 days	0 days	100%	Tue 20/4/21	Wed 19/5/21	Tue 20/4/21	Wed 19/5/21	0 days	0 days	2FS+1 day	121												
118	PRE-40500	Submission of Safety Plan (ACC D6)	35 days	0 days	100%	Tue 20/4/21	Mon 24/5/21	Tue 20/4/21	Mon 24/5/21	0 days	0 days	2FS+1 day	121												
119	PRE-40600	Establish and conduct first SSC and SSMC meeting (PS1.65)	40 days	0 days	100%	Tue 20/4/21	Sat 29/5/21	Tue 20/4/21	Sat 29/5/21	0 days	0 days	2FS+1 day	121												
120	PRE-40700	Site Traffic Safety Management Plan (PS1.71C)	42 days	0 days	100%	Tue 20/4/21	Mon 31/5/21	Tue 20/4/21	Mon 31/5/21	0 days	0 days	2FS+1 day	121												
121	PRE-43000	Completion of Initial Safety Submission	0 days	0 days	100%	Mon 31/5/21	Mon 31/5/21	Mon 31/5/21	Mon 31/5/21	0 days	0 days	115,116,117,118,119,137													
122	PRE-50000	Environmental	573 days	0 days	100%	Tue 20/4/21	Sun 13/11/22	Tue 20/4/21	Sun 13/11/22	0 days	0 days	Environmental													
123	PRE-50100	Register of the DDF and Trip Ticket System	14 days	0 days	100%	Tue 20/4/21	Mon 3/5/21	Tue 20/4/21	Mon 3/5/21	0 days	0 days	2FS+1 day	136												
124	PRE-50200	Draft Environmental Management Plan (ACC D20, PS1.97)	21 days	0 days	100%	Tue 20/4/21	Mon 10/5/21	Tue 20/4/21	Mon 10/5/21	0 days	0 days	2FS+1 day	136												
125	PRE-50300	Daily Cleaning Supervisor (PS1.32)	21 days	0 days	100%	Tue 20/4/21	Mon 10/5/21	Tue 20/4/21	Mon 10/5/21	0 days	0 days	2FS+1 day	136,1289												
126	PRE-50400	Inspection Checklist for Daily Cleaning (PS1.32)	21 days	0 days	100%	Tue 20/4/21	Mon 10/5/21	Tue 20/4/21	Mon 10/5/21	0 days	0 days	2FS+1 day	136												
127	PRE-50500	Monthly Reports on Environmental Management (PS1.98)	30 days	0 days	100%	Tue 20/4/21	Wed 19/5/21	Tue 20/4/21	Wed 19/5/21	0 days	0 days	2FS+1 day	136												
128	PRE-50600	Rodents Disinfestation Operation	14 days	0 days	100%	Thu 29/4/21	Wed 12/5/21	Thu 29/4/21	Wed 12/5/21	0 days	0 days	4FS+1 day	136												
129	PRE-50700	Apply for registration as Chemical Waste Producer (GS25.28)	21 days	0 days	100%	Thu 29/4/21	Wed 19/5/21	Thu 29/4/21	Wed 19/5/21	0 days	0 days	4FS+1 day	136												
130	PRE-50800	Trip Ticket System Proposal	21 days	0 days	100%	Thu 29/4/21	Wed 19/5/21	Thu 29/4/21	Wed 19/5/21	0 days	0 days	4FS+1 day	136												
131	PRE-50900	Site Management Plan for implementation of Trip Ticket System (PS25.25S)	45 days	0 days	100%	Tue 20/4/21	Thu 3/6/21	Tue 20/4/21	Thu 3/6/21	0 days	0 days	2FS+1 day	136												
132	PRE-51000	Finalized Environmental Management Plan	45 days	0 days	100%	Tue 20/4/21	Thu 3/6/21	Tue 20/4/21	Thu 3/6/21	0 days	0 days	2FS+1 day	136												
133	PRE-51200	Application of Discharge License - First Batch	45 days	0 days	100%	Tue 29/4/21	Sat 12/6/21	Thu 29/4/21	Sat 12/6/21	0 days	0 days	4FS+1 day	571												
134	PRE-51300	Application of Discharge License - Second Batch	45 days	0 days	100%	Tue 18/1/22	Thu 3/3/22	Thu 18/1/22	Thu 3/3/22	0 days	0 days	31,32	666,667												
135	PRE-51400	Application of Discharge License - Third Batch	45 days	0 days	100%	Fri 30/9/22	Sun 13/11/22	Fri 30/9/22	Sun 13/11/22	0 days	0 days	52	861,862												
136	PRE-53000	Completion of Initial Environmental Submission	0 days	0 days	100%	Thu 3/6/21	Thu 3/6/21	Thu 3/6/21	Thu 3/6/21	0 days	0 days	123,124,125,126,127,137													
137	PRE-54000	Ready for Commencement of Site Works	0 days	0 days	100%	Thu 3/6/21	Thu 3/6/21	Thu 3/6/21	Thu 3/6/21	0 days	0 days	86,92,112,121,136													
138	PRE-60000	Public Relation	60 days	0 days	100%	Thu 29/4/21	Sun 27/6/21	Thu 29/4/21	Sun 27/6/21	0 days	0 days	Public Relation													
139	PRE-60100	Provision of PRO (PS1.12F)	30 days	0 days	100%	Thu 29/4/21	Fri 28/5/21	Thu 29/4/21	Fri 28/5/21	0 days	0 days	4FS+1 day													
140	PRE-60200	Setup 24-hour telephone line cum information centre	60 days	0 days	100%	Thu 29/4/21	Sun 27/6/21	Thu 29/4/21	Sun 27/6/21	0 days	0 days	4FS+1 day													
141	PRE-70000	Traffic Management	147 days	0 days	100%	Thu 29/4/21	Wed 22/9/21	Thu 29/4/21	Wed 22/9/21	0 days	0 days	Traffic Management													
142	PRE-70100	Traffic Consultant and Traffic Engineer (PS1.16A)	7 days	0 days	100%	Thu 29/4/21	Wed 5/5/21	Thu 29/4/21	Wed 5/5/21	0 days	0 days	4FS+1 day	143												
143	PRE-70200	Prepare Detailed Construction Sequence with associated TTA and obtain endorsement in principle	24 days	0 days	100%	Thu 1/7/21	Sat 24/7/21	Thu 1/7/21	Sat 24/7/21	0 days	0 days	142,182	144,145												
144	PRE-70300	Setup TMLG	30 days	0 days	100%	Sun 25/7/21	Mon 23/8/21	Sun 25/7/21	Mon 23/8/21	0 days	0 days	143	146												
145	PRE-70400	Setup SLG	30 days	0 days	100%	Sun 25/7/21	Mon 23/8/21	Sun 25/7/21	Mon 23/8/21	0 days	0 days	143	146												
146	PRE-70500	Arrange First TMLG meeting	30 days	0 days	100%	Tue 24/8/21	Wed 22/9/21	Tue 24/8/21	Wed 22/9/21	0 days	0 days	144,145	465												
147	PRE-80000	Excavation Permit	719 days	0 days	100%	Thu 29/4/21	Mon 17/4/23	Thu 29/4/21	Mon 17/4/23	0 days	0 days	Excavation Permit													
148	PRE-80100	Request employer to apply for XP (ACC D18)	7 days	0 days	100%	Thu 29/4/21	Wed 5/5/21	Thu 29/4/21	Wed 5/5/21	0 days	0 days	4FS+1 day	150												
149	PRE-80200	1st Batch of XP (Ping Ha Road)	100 days	0 days	100%	Thu 6/5/21	Fri 13/8/21	Thu 6/5/21	Fri 13/8/21	0 days	0 days	1st Batch of XP (Ping Ha Road)													
150	PRE-80210	Prepare Particular for XP Application	40 days	0 days	100%	Thu 6/5/21	Mon 14/6/21	Thu 6/5/21	Mon 14/6/21	0 days	0 days	148	151												
151	PRE-80220	Application and Approval of Excavation Permit for street maintained by HyD - (ACXC D18). Plan ID 1305926 XP is issued. Plan ID 1305459 XP is issued. Plan ID 1305928 XP is issued.	60 days	0 days	100%	Tue 15/6/21	Fri 13/8/21	Tue 15/6/21	Fri 13/8/21	0 days	0 days	150	327												
152	PRE-80300	2nd Batch of XP (Ha Tsuen Road)	120 days	0 days	100%	Wed 29/12/22	Wed 27/4/22	Wed 29/12/21	Wed 27/4/22	0 days	0 days	2nd Batch of XP (Ha Tsuen Road)													
153	PRE-80310	Prepare particular for XP Application	60 days	0 days	100%	Wed 29/12/22	Sat 26/2/22	Wed 29/12/21	Sat 26/2/22	0 days	0 days	32FS+1 day,35FS+1 d	154												
154	PRE-80320	Application and approval of Excavation Permit for street maintained by HyD -(ACC D18). Plan ID 1315864 is under case coordination.	60 days	0 days	100%	Sun 27/2/22	Wed 27/4/22	Sun 27/2/22	Wed 27/4/22	0 days	0 days	153	470,1134												
155	PRE-80400	3rd Batch of XP (Fung Kong Tsuen Road)	200 days	0 days	100%	Fri 30/9/22	Mon 17/4/23	Fri 30/9/22	Mon 17/4/23	0 days	0 days	3rd Batch of XP (Fung Kong Tsuen Road)													
156	PRE-80410	Prepare particular for XP Application	80 days	0 days	100%	Fri 30/9/22	Sun 18/12/22	Fri 30/9/22	Sun 18/12/22	0 days	0 days	34,44,52	157												
157	PRE-80420	Application and approval of Excavation Permit for street maintained by HyD -(ACC D18). Plan ID 1305467 XP is issued. Plan ID 1320028 XP is issued. Plan ID 1333983 XP is issued.	120 days	0 days	100%	Mon 19/12/22	Mon 17/4/23	Mon 19/12/22	Mon 17/4/23	0 days	0 days	156	475,283,480												


ID	Activity ID	Task Name	Duration	Remaining Duration	% Work Complete	Start	Finish	Late Start	Late Finish	Free Slack	Total Slack	Predecessors	Successors	2021	Half 2, 2021	Half 1, 2022	Half 2, 2022	Half 1, 2023	Half 2, 2023	Half 1, 2024	Half 2, 2024	Half 1, 2025	Half 2, 2025	Half 1, 2026	Half 2, 2026
158	PRE-90000	Utilities Works	1185 days	0 days	100%	Tue 28/12/22	Thu 27/3/25	Tue 28/12/21	Thu 27/3/25	0 days	0 days														
159	PRE-90100	Setup of Utilities Liaison Group	90 days	0 days	100%	Fri 29/7/22	Tue 26/10/22	Fri 29/7/22	Wed 26/10/22	0 days	0 days	8FS+1 day	163												
160	PRE-90200	Division Scheme of Existing Utilities, if any	391 days	0 days	100%	Sat 29/1/22	Thu 23/2/23	Sat 29/1/22	Thu 23/2/23	0 days	0 days														
161	PRE-90210	Drainage Diversion (Existing Stream at Road D1)	150 days	0 days	100%	Sat 29/1/22	Mon 27/6/22	Sat 29/1/22	Mon 27/6/22	0 days	0 days	40FS+1 day	349FF												
162	PRE-90220	Existing Service at Road D1 and L51	60 days	0 days	100%	Mon 26/12/22	Thu 23/2/23	Mon 26/12/22	Thu 23/2/23	0 days	0 days	163	1317,1264,1237,1213,124												
163	PRE-90230	Existing Service at Road L53 and L54	60 days	0 days	100%	Thu 27/10/22	Sun 25/12/22	Thu 27/10/22	Sun 25/12/22	0 days	0 days	159	989,162,1040												
164	PRE-90300	New Utilities Connection	1185 days	0 days	100%	Tue 28/12/22	Thu 27/3/25	Tue 28/12/21	Thu 27/3/25	0 days	0 days														
165	PRE-90310	Watermain	73 days	0 days	100%	Mon 13/1/25	Thu 27/3/25	Mon 13/1/25	Thu 27/3/25	0 days	0 days														
166	PRE-90311	Road D1, L51 and Ha Tsuen Road	0 days	0 days	100%	Fri 28/2/25	Fri 28/2/25	Fri 28/2/25	Fri 28/2/25	0 days	0 days	1114SS	1117FF												
167	PRE-90312	Road L53 and L54	30 days	0 days	100%	Mon 13/1/25	Tue 11/2/25	Mon 13/1/25	Tue 11/2/25	0 days	0 days	999SS,1052SS	1056FF												
168	PRE-90313	Ping Ha Road	0 days	0 days	100%	Thu 27/3/25	Thu 27/3/25	Thu 27/3/25	Thu 27/3/25	0 days	0 days	1104SS	1107FF												
169	PRE-90320	Road Lighting System	531 days	0 days	100%	Thu 31/8/23	Wed 12/2/25	Thu 31/8/23	Wed 12/2/25	0 days	0 days														
170	PRE-90321	Road D1 and L51	0 days	0 days	100%	Thu 31/8/23	Thu 31/8/23	Thu 31/8/23	Thu 31/8/23	0 days	0 days	1328FF	1292,1330												
171	PRE-90322	Road L53 and L54	60 days	0 days	100%	Sat 2/11/24	Wed 12/2/25	Sat 2/11/24	Wed 12/2/25	0 days	0 days	1068FF,1069FF	1071												
172	PRE-90330	CLP	1017 days	0 days	100%	Tue 28/12/22	Wed 9/10/24	Tue 28/12/21	Wed 9/10/24	0 days	0 days														
173	PRE-90331	Road D1 and L51	0 days	0 days	100%	Tue 28/12/22	Tue 28/12/22	Tue 28/12/21	Tue 28/12/21	0 days	0 days	1319FF	1330,1292												
174	PRE-90332	Road L53 and L54	60 days	0 days	100%	Sun 11/8/24	Wed 9/10/24	Sun 11/8/24	Wed 9/10/24	0 days	0 days	1003FF,1056FF	1071												
175	PRE-90340	Telecom (HKT, HGC, HKBN)	977 days	0 days	100%	Fri 25/2/22	Tue 29/10/24	Fri 25/2/22	Tue 29/10/24	0 days	0 days														
176	PRE-90341	Road D1 and L51	0 days	0 days	100%	Fri 25/2/22	Fri 25/2/22	Fri 25/2/22	Fri 25/2/22	0 days	0 days	1319FF	1330,1292												
177	PRE-90342	Road L53 and L54	60 days	0 days	100%	Sat 31/8/24	Tue 29/10/24	Sat 31/8/24	Tue 29/10/24	0 days	0 days	1003FF,1056FF	1071												
178		Procurement	983 days	0 days	100%	Wed 28/4/21	Fri 5/1/24	Wed 28/4/21	Fri 5/1/24	0 days	0 days														
179	PS-10000	Subcontracting / Procurement	652 days	0 days	100%	Thu 29/4/21	Thu 9/2/23	Thu 29/4/21	Thu 9/2/23	0 days	0 days														
180	PS-10100	Traffic Consultant	63 days	0 days	100%	Thu 29/4/21	Wed 30/6/21	Thu 29/4/21	Wed 30/6/21	0 days	0 days														
181	PS-10110	Subletting	28 days	0 days	100%	Thu 29/4/21	Wed 26/5/21	Thu 29/4/21	Wed 26/5/21	0 days	0 days	4FS+1 day	182												
182	PS-10120	Submission and Approval	35 days	0 days	100%	Thu 27/5/21	Wed 30/6/21	Thu 27/5/21	Wed 30/6/21	0 days	0 days	181	143												
183	PS-10200	Independent Checking Engineer	63 days	0 days	100%	Thu 29/4/21	Wed 30/6/21	Thu 29/4/21	Wed 30/6/21	0 days	0 days														
184	PS-10210	Subletting	28 days	0 days	100%	Thu 29/4/21	Wed 26/5/21	Thu 29/4/21	Wed 26/5/21	0 days	0 days	4FS+1 day	185												
185	PS-10220	Submission and Approval	35 days	0 days	100%	Thu 27/5/21	Wed 30/6/21	Thu 27/5/21	Wed 30/6/21	0 days	0 days	184													
186	PS-10300	PM's Accommodation (MIC Method)	63 days	0 days	100%	Thu 29/4/21	Wed 30/6/21	Thu 29/4/21	Wed 30/6/21	0 days	0 days														
187	PS-10310	Subletting	28 days	0 days	100%	Thu 29/4/21	Wed 26/5/21	Thu 29/4/21	Wed 26/5/21	0 days	0 days	4FS+1 day	188												
188	PS-10320	Submission and Approval	35 days	0 days	100%	Thu 27/5/21	Wed 30/6/21	Thu 27/5/21	Wed 30/6/21	0 days	0 days	187	274												
189	PS-10400	Environmental Team and Team Leader	63 days	0 days	100%	Thu 29/4/21	Wed 30/6/21	Thu 29/4/21	Wed 30/6/21	0 days	0 days														
190	PS-10410	Subletting	28 days	0 days	100%	Thu 29/4/21	Wed 26/5/21	Thu 29/4/21	Wed 26/5/21	0 days	0 days	4FS+1 day	191												
191	PS-10420	Submission and Approval	35 days	0 days	100%	Thu 27/5/21	Wed 30/6/21	Thu 27/5/21	Wed 30/6/21	0 days	0 days	190	487												
192	PS-10500	Tree Survey and Treatment	63 days	0 days	100%	Thu 29/4/21	Wed 30/6/21	Thu 29/4/21	Wed 30/6/21	0 days	0 days														
193	PS-10510	Subletting	28 days	0 days	100%	Thu 29/4/21	Wed 26/5/21	Thu 29/4/21	Wed 26/5/21	0 days	0 days	4FS+1 day	194												
194	PS-10520	Submission and Approval	35 days	0 days	100%	Thu 27/5/21	Wed 30/6/21	Thu 27/5/21	Wed 30/6/21	0 days	0 days	193													
195	PS-10600	Specialist for Decontamination Works	63 days	0 days	100%	Thu 29/4/21	Wed 30/6/21	Thu 29/4/21	Wed 30/6/21	0 days	0 days														
196	PS-10610	Subletting	28 days	0 days	100%	Thu 29/4/21	Wed 26/5/21	Thu 29/4/21	Wed 26/5/21	0 days	0 days	4FS+1 day	197												
197	PS-10620	Submission and Approval	35 days	0 days	100%	Thu 27/5/21	Wed 30/6/21	Thu 27/5/21	Wed 30/6/21	0 days	0 days	196													
198	PS-10700	BIM Service	63 days	0 days	100%	Thu 29/4/21	Wed 30/6/21	Thu 29/4/21	Wed 30/6/21	0 days	0 days														
199	PS-10710	Subletting	28 days	0 days	100%	Thu 29/4/21	Wed 26/5/21	Thu 29/4/21	Wed 26/5/21	0 days	0 days	4FS+1 day	200												
200	PS-10720	Submission and Approval	35 days	0 days	100%	Thu 27/5/21	Wed 30/6/21	Thu 27/5/21	Wed 30/6/21	0 days	0 days	199	111FF												
201	PS-10800	Rebar Supply	63 days	0 days	100%	Wed 7/7/21	Tue 7/9/21	Wed 7/7/21	Tue 7/9/21	0 days	0 days														
202	PS-10810	Subletting	28 days	0 days	100%	Wed 7/7/21	Tue 3/8/21	Wed 7/7/21	Tue 3/8/21	0 days	0 days	4FS+70 days	203												
203	PS-10820	Submission and Approval	35 days	0 days	100%	Wed 4/8/21	Tue 7/9/21	Wed 4/8/21	Tue 7/9/21	0 days	0 days	202													
204	PS-10900	Concrete Supply	63 days	0 days	100%	Wed 7/7/21	Tue 7/9/21	Wed 7/7/21	Tue 7/9/21	0 days	0 days														
205	PS-10910	Subletting	28 days	0 days	100%	Wed 7/7/21	Tue 3/8/21	Wed 7/7/21	Tue 3/8/21	0 days	0 days	4FS+70 days	206												
206	PS-10920	Submission and Approval	35 days	0 days	100%	Wed 4/8/21	Tue 7/9/21	Wed 4/8/21	Tue 7/9/21	0 days	0 days	205													
207	PS-11000	Bitumen Supply and Paving	63 days	0 days	100%	Wed 7/7/21	Tue 7/9/21	Wed 7/7/21	Tue 7/9/21	0 days	0 days														
208	PS-11010	Subletting	28 days	0 days	100%	Wed 7/7/21	Tue 3/8/21	Wed 7/7/21	Tue 3/8/21	0 days	0 days	4FS+70 days	209												
209	PS-11020	Submission and Approval	35 days	0 days	100%	Wed 4/8/21	Tue 7/9/21	Wed 4/8/21	Tue 7/9/21	0 days	0 days	208													
210	PS-11100	Ground Investigation Works	63 days	0 days	100%	Wed 7/7/21	Tue 7/9/21	Wed 7/7/21	Tue 7/9/21	0 days	0 days														
211	PS-11110	Subletting	28 days	0 days	100%	Wed 7/7/21	Tue 3/8/21	Wed 7/7/21	Tue 3/8/21	0 days	0 days	4FS+70 days	212												
212	PS-11120	Submission and Approval	35 days	0 days	100%	Wed 4/8/21	Tue 7/9/21	Wed 4/8/21	Tue 7/9/21	0 days	0 days	211													
213	PS-11200	Demolition Works	63 days	0 days	100%	Wed 7/7/21	Tue 7/9/21	Wed 7/7/21	Tue 7/9/21	0 days	0 days														
214	PS-11210	Subletting	28 days	0 days	100%	Wed 7/7/21	Tue 3/8/21	Wed 7/7/21	Tue 3/8/21	0 days	0 days	4FS+70 days	215												
215	PS-11220	Submission and Approval	35 days	0 days	100%	Wed 4/8/21	Tue 7/9/21	Wed 4/8/21	Tue 7/9/21	0 days	0 days	214													
216	PS-11300	Pipe Jacking Works	63 days	0 days	100%	Thu 29/4/21	Wed 30/6/21	Thu 29/4/21	Wed 30/6/21	0 days	0 days														
217	PS-11310	Subletting	28 days	0 days	100%	Thu 29/4/21	Wed 26/5/21	Thu 29/4/21	Wed 26/5/21	0 days	0 days	4FS+1 day	218												
218	PS-11320	Submission and Approval	35 days	0 days	100%	Thu 27/5/21	Wed 30/6/21	Thu 27/5/21	Wed 30/6/21	0 days	0 days	217	327												
219	PS-11400	Road Marking	63 days	0 days	100%	Fri 9/12/22	Thu 9/2/23	Fri 9/12/22	Thu 9/2/23	0 days	0 days														
220	PS-11410	Subletting	28 days	0 days	100%	Fri 9/12/22	Thu 5/1/23	Fri 9/12/22	Thu 5/1/23	0 days	0 days	52FS+70 days	221												

Task Critical Task Milestone Summary

Activity ID	Task Name	Duration	Remaining Duration	% Work Complete	Start	Finish	Late Start	Late Finish	Free Slack	Total Slack	Predecessors	Successors	2021	Half 2, 2021	Half 1, 2022	Half 2, 2022	Half 1, 2023	Half 2, 2023	Half 1, 2024	Half 2, 2024	Half 1, 2025	Half 2, 2025	Half 1, 2026	Half 2, 2026		
221	PS-11420	Submission and Approval	35 days	0 days	100%	Fri 6/1/23	Thu 9/2/23	Fri 6/1/23	Thu 9/2/23	0 days	0 days	220	1007,1064													
222	PS-11500	Road Lighting System	63 days	0 days	100%	Fri 9/12/22	Thu 9/2/23	Fri 9/12/22	Thu 9/2/23	0 days	0 days															
223	PS-11510	Subletting	28 days	0 days	100%	Fri 9/12/22	Thu 5/1/23	Fri 9/12/22	Thu 5/1/23	0 days	0 days	52FS+70 days	224													
224	PS-11520	Submission and Approval	35 days	0 days	100%	Fri 6/1/23	Thu 9/2/23	Fri 6/1/23	Thu 9/2/23	0 days	0 days	223	264,249													
225	PS-11600	Landscaping Works	63 days	0 days	100%	Fri 9/12/22	Thu 9/2/23	Fri 9/12/22	Thu 9/2/23	0 days	0 days															
226	PS-11610	Subletting	28 days	0 days	100%	Fri 9/12/22	Thu 5/1/23	Fri 9/12/22	Thu 5/1/23	0 days	0 days	4FS+70 days	227													
227	PS-11620	Submission and Approval	35 days	0 days	100%	Fri 6/1/23	Thu 9/2/23	Fri 6/1/23	Thu 9/2/23	0 days	0 days	226	461FS+830 days													
228	PS-11700	E&M Works	63 days	0 days	100%	Fri 9/12/22	Thu 9/2/23	Fri 9/12/22	Thu 9/2/23	0 days	0 days															
229	PS-11710	Subletting	28 days	0 days	100%	Fri 9/12/22	Thu 5/1/23	Fri 9/12/22	Thu 5/1/23	0 days	0 days	52FS+70 days	230													
230	PS-11720	Submission and Approval	35 days	0 days	100%	Fri 6/1/23	Thu 9/2/23	Fri 6/1/23	Thu 9/2/23	0 days	0 days	229	1078													
231	PS-20000	Major Materials Fabrication and Delivery	983 days	0 days	100%	Wed 28/4/21	Fri 5/1/24	Wed 28/4/21	Fri 5/1/24	0 days	0 days															
232	PS-20100	MIC Modular for PM's Accommodation	90 days	0 days	100%	Tue 10/8/21	Sun 7/11/21	Tue 10/8/21	Sun 7/11/21	0 days	0 days															
233	PS-20110	Fabrication and Delivery	90 days	0 days	100%	Tue 10/8/21	Sun 7/11/21	Tue 10/8/21	Sun 7/11/21	0 days	0 days	275	503FF													
234	PS-20200	Waterpipe (Supply and Test)	300 days	0 days	100%	Wed 28/4/21	Mon 21/2/22	Wed 28/4/21	Mon 21/2/22	0 days	0 days															
235	PS-20210	Batch 1 (Ping Ha Road - Portion C1)	60 days	0 days	100%	Wed 28/4/21	Sat 26/6/21	Wed 28/4/21	Sat 26/6/21	0 days	0 days		236													
236	PS-20220	Batch 2 (Road L54)	120 days	0 days	100%	Sun 27/6/21	Sun 24/10/21	Sun 27/6/21	Sun 24/10/21	0 days	0 days	235	237													
237	PS-20230	Batch 3 (Ha Tsuen Road, Road D1, Road L51)	120 days	0 days	100%	Mon 25/10/21	Mon 21/2/22	Mon 25/10/21	Mon 21/2/22	0 days	0 days	236														
238	PS-20300	Drainage Pipe (Supply and Test)	300 days	0 days	100%	Wed 28/4/21	Mon 21/2/22	Wed 28/4/21	Mon 21/2/22	0 days	0 days															
239	PS-20310	Batch 1 (Road D1, Road L5)	80 days	0 days	100%	Wed 28/4/21	Fri 16/7/21	Wed 28/4/21	Fri 16/7/21	0 days	0 days		240													
240	PS-20320	Batch 2 (Portion A4, B8, B9)	100 days	0 days	100%	Sat 17/7/21	Sun 24/10/21	Sat 17/7/21	Sun 24/10/21	0 days	0 days	239	241													
241	PS-20330	Batch 3 (Road L53, Road L54)	120 days	0 days	100%	Mon 25/10/21	Mon 21/2/22	Mon 25/10/21	Mon 21/2/22	0 days	0 days	240														
242	PS-20400	Sewerage Pipe (Supply and Test)	300 days	0 days	100%	Wed 28/4/21	Mon 21/2/22	Wed 28/4/21	Mon 21/2/22	0 days	0 days															
243	PS-20410	Batch 1 (Lau Fau Shan Road, Fung Kong Tsuen Road)	80 days	0 days	100%	Wed 28/4/21	Fri 16/7/21	Wed 28/4/21	Fri 16/7/21	0 days	0 days		244													
244	PS-20420	Batch 2 (Road L53, Road L54)	100 days	0 days	100%	Sat 17/7/21	Sun 24/10/21	Sat 17/7/21	Sun 24/10/21	0 days	0 days	243	245													
245	PS-20430	Batch 3 (Ha Tsuen Road, Road D1)	120 days	0 days	100%	Mon 25/10/21	Mon 21/2/22	Mon 25/10/21	Mon 21/2/22	0 days	0 days	244														
246	PS-20500	E&M Materials	60 days	0 days	100%	Tue 7/11/23	Fri 5/1/24	Tue 7/11/23	Fri 5/1/24	0 days	0 days															
247	PS-20510	Fabrication and Delivery	60 days	0 days	100%	Tue 7/11/23	Fri 5/1/24	Tue 7/11/23	Fri 5/1/24	0 days	0 days	363	1078													
248	PS-20600	Road Lighting Materials	60 days	0 days	100%	Fri 10/2/23	Mon 10/4/23	Fri 10/2/23	Mon 10/4/23	0 days	0 days															
249	PS-20610	Fabrication and Delivery	60 days	0 days	100%	Fri 10/2/23	Mon 10/4/23	Fri 10/2/23	Mon 10/4/23	0 days	0 days	224	985,894													
250		Design and Method of Works	1529 days	0 days	100%	Tue 20/4/21	Thu 26/6/25	Tue 20/4/21	Thu 26/6/25	0 days	0 days															
251	DM-10000	Permanent Works Design	863 days	0 days	100%	Thu 10/6/21	Fri 20/10/23	Thu 10/6/21	Fri 20/10/23	0 days	0 days															
252	DM-10100	Natural Terrain Hazard Study	641 days	0 days	100%	Tue 18/1/22	Fri 20/10/23	Tue 18/1/22	Fri 20/10/23	0 days	0 days															
253	DM-10110	Submission of the Detailed Boulder Survey Report with the Boulder Hazard Mitigation Measures	31 days	0 days	100%	Tue 18/1/22	Thu 17/2/22	Tue 18/1/22	Thu 17/2/22	0 days	0 days	31	254													
254	DM-10120	Approval from GEO	610 days	0 days	100%	Fri 18/2/22	Fri 20/10/23	Fri 18/2/22	Fri 20/10/23	0 days	0 days	253	320													
255	DM-10200	Sewage Pumping Station	201 days	0 days	100%	Wed 1/3/23	Sun 17/9/23	Wed 1/3/23	Sun 17/9/23	0 days	0 days															
256	DM-10210	Prepare and Submit Design	120 days	0 days	100%	Wed 1/3/23	Wed 28/6/23	Wed 1/3/23	Wed 28/6/23	0 days	0 days		257													
257	DM-10220	ICE Certification, Approval and Consent	21 days	0 days	100%	Thu 29/6/23	Wed 19/7/23	Thu 29/6/23	Wed 19/7/23	0 days	0 days	256	258													
258	DM-10230	Approval from DSD	60 days	0 days	100%	Thu 20/7/23	Sun 17/9/23	Thu 20/7/23	Sun 17/9/23	0 days	0 days	257	362													
259	DM-10300	Boost-Up Transformer Room	141 days	0 days	100%	Thu 10/6/21	Thu 28/10/21	Thu 10/6/21	Thu 28/10/21	0 days	0 days															
260	DM-10310	Prepare and Submit Design	60 days	0 days	100%	Thu 10/6/21	Sun 8/8/21	Thu 10/6/21	Sun 8/8/21	0 days	0 days	60FS-141 days	261													
261	DM-10320	ICE Certification, Approval and Consent	21 days	0 days	100%	Mon 9/8/21	Sun 29/8/21	Mon 9/8/21	Sun 29/8/21	0 days	0 days	260	262													
262	DM-10330	Approval from CLP	60 days	0 days	100%	Mon 30/8/21	Thu 28/10/21	Mon 30/8/21	Thu 28/10/21	0 days	0 days	261	358													
263	DM-10400	Road Lighting System for Road D1 and L51	0 days	0 days	100%	Thu 9/2/23	Thu 9/2/23	Thu 9/2/23	Thu 9/2/23	0 days	0 days															
264	DM-10410	Prepare and Submit Design	0 days	0 days	100%	Thu 9/2/23	Thu 9/2/23	Thu 9/2/23	Thu 9/2/23	0 days	0 days	44FS+1 day,224	265													
265	DM-10420	ICE Certification, Approval and Consent	0 days	0 days	100%	Thu 9/2/23	Thu 9/2/23	Thu 9/2/23	Thu 9/2/23	0 days	0 days	264	266,268													
266	DM-10430	Approval from HyD Lighting Division	0 days	0 days	100%	Thu 9/2/23	Thu 9/2/23	Thu 9/2/23	Thu 9/2/23	0 days	0 days	265	457													
267	DM-10500	Road Lighting System for Road L53 and L54	175 days	0 days	100%	Fri 10/2/23	Thu 3/8/23	Fri 10/2/23	Thu 3/8/23	0 days	0 days															
268	DM-10510	Prepare and Submit Design	70 days	0 days	100%	Fri 10/2/23	Thu 20/4/23	Fri 10/2/23	Thu 20/4/23	0 days	0 days	265	269													
269	DM-10520	ICE Certification, Approval and Consent	21 days	0 days	100%	Fri 21/4/23	Thu 11/5/23	Fri 21/4/23	Thu 11/5/23	0 days	0 days	268	270													
270	D-M10530	Approval from HyD Lighting Division	84 days	0 days	100%	Fri 12/5/23	Thu 3/8/23	Fri 12/5/23	Thu 3/8/23	0 days	0 days	269	457													
271	DM-20000	Temporary Works Design	962 days	0 days	100%	Tue 20/4/21	Thu 7/12/23	Tue 20/4/21	Thu 7/12/23	0 days	0 days															
272	DM																									

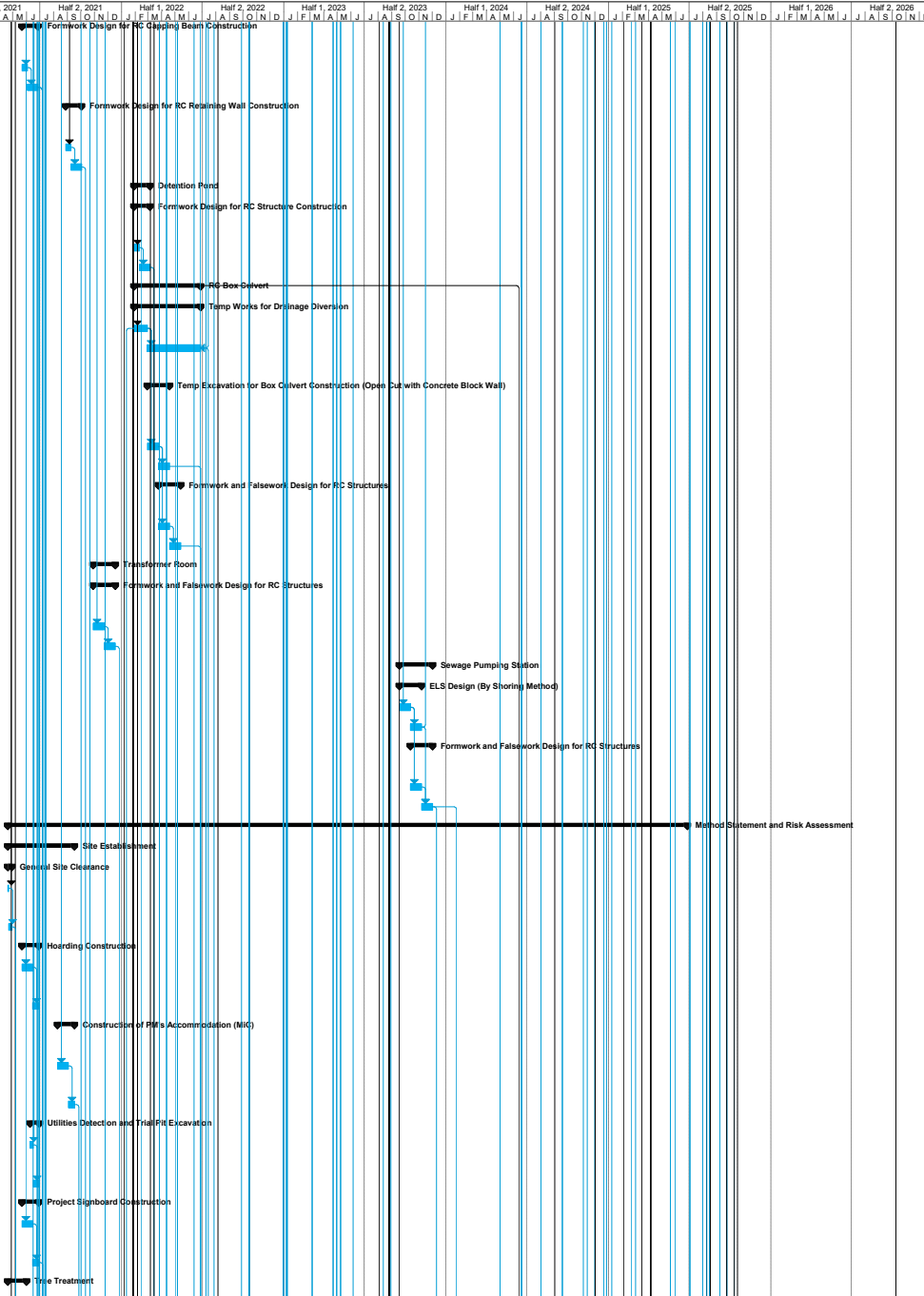


ID	Activity ID	Task Name	Duration	Remaining Duration	% Work Complete	Start	Finish	Late Start	Late Finish	Free Slack	Total Slack	Predecessors	Successors
280	DM-20131	Prepare and Submit Design	18 days	0 days	100%	Mon 10/5/21	Thu 27/5/21	Mon 10/5/21	Thu 27/5/21	0 days	0 days	277	281
281	DM-20132	ICE Certification, Approval and Consent	12 days	0 days	100%	Fri 28/5/21	Tue 8/6/21	Fri 28/5/21	Tue 8/6/21	0 days	0 days	280	379
282	DM-20140	Site Traffic Management Plan	12 days	0 days	100%	Tue 18/4/23	Sat 29/4/23	Tue 18/4/23	Sat 29/4/23	0 days	0 days		
283	DM-20141	Traffic Diversion for Kai Pak Ling Road and L53 Construction	12 days	0 days	100%	Tue 18/4/23	Sat 29/4/23	Tue 18/4/23	Sat 29/4/23	0 days	0 days	157	475,480
284	DM-20200	Decontamination Works	351 days	0 days	100%	Thu 3/3/22	Thu 16/2/23	Thu 3/3/22	Thu 16/2/23	0 days	0 days		
285	DM-20210	Contamination Assessment Plan	283 days	0 days	100%	Thu 3/3/22	Sat 10/12/22	Thu 3/3/22	Sat 10/12/22	0 days	0 days		
286	DM-20211	Batch 1 (Site 3-6, Site 3-7, Road D1 adjacent to site 3-6 and site 3-7, Detention Pond)	44 days	0 days	100%	Fri 28/10/22	Sat 10/12/22	Fri 28/10/22	Sat 10/12/22	0 days	0 days		
287	DM-202111	Site Appraisal and Preparation of Plan	14 days	0 days	100%	Fri 28/10/22	Thu 10/11/22	Fri 28/10/22	Thu 10/11/22	0 days	0 days	564SS	288
288	DM-202112	Submission and Endorsement by EPD	30 days	0 days	100%	Fri 11/11/22	Sat 10/12/22	Fri 11/11/22	Sat 10/12/22	0 days	0 days	287	652FF
289	DM-20212	Batch 2 (Site 3-8, Road L51, Road D1 adjacent to Site 3-8)	55 days	0 days	100%	Thu 3/3/22	Tue 26/4/22	Thu 3/3/22	Tue 26/4/22	0 days	0 days		
290	DM-202121	Site Appraisal and Preparation of Plan	25 days	0 days	100%	Thu 3/3/22	Sun 27/3/22	Thu 3/3/22	Sun 27/3/22	0 days	0 days	746SS	291
291	DM-202122	Submission and Endorsement by EPD	30 days	0 days	100%	Mon 28/3/22	Tue 26/4/22	Mon 28/3/22	Tue 26/4/22	0 days	0 days	290	747FF
292	DM-20213	Batch 3 (Site 2-18, Site 2-19, Road L54)	55 days	0 days	100%	Fri 29/4/22	Ned 22/6/22	Fri 29/4/22	Wed 22/6/22	0 days	0 days		
293	DM-202131	Site Appraisal and Preparation of Plan	25 days	0 days	100%	Fri 29/4/22	Mon 23/5/22	Fri 29/4/22	Mon 23/5/22	0 days	0 days	846SS	294
294	DM-202132	Submission and Endorsement by EPD	30 days	0 days	100%	Tue 24/5/22	Ned 22/6/22	Tue 24/5/22	Wed 22/6/22	0 days	0 days	293	847FF,926FF
295	DM-20220	Cement Solidification System	48 days	0 days	100%	Sat 31/12/22	Thu 16/2/23	Sat 31/12/22	Thu 16/2/23	0 days	0 days		
296	DM-20221	Prepare and Submit Design	24 days	0 days	100%	Sat 31/12/22	Mon 23/1/23	Sat 31/12/22	Mon 23/1/23	0 days	0 days	750,567,849	297
297	DM-20222	ICE Certification, Approval and Consent	24 days	0 days	100%	Tue 24/1/23	Thu 16/2/23	Tue 24/1/23	Thu 16/2/23	0 days	0 days	296	432FS-24 days
298	DM-20230	Biopile System	48 days	0 days	100%	Sat 31/12/22	Thu 16/2/23	Sat 31/12/22	Thu 16/2/23	0 days	0 days		
299	DM-20231	Prepare and Submit Design	24 days	0 days	100%	Sat 31/12/22	Mon 23/1/23	Sat 31/12/22	Mon 23/1/23	0 days	0 days	750,567,849	300
300	DM-20232	ICE Certification, Approval and Consent	24 days	0 days	100%	Tue 24/1/23	Thu 16/2/23	Tue 24/1/23	Thu 16/2/23	0 days	0 days	299	435FS-24 days
301	DM-20300	Demolition Works	84 days	0 days	100%	Sat 29/1/22	Fri 22/4/22	Sat 29/1/22	Fri 22/4/22	0 days	0 days		
302	DM-20310	Demolition of RC Structures less than 2-storey	48 days	0 days	100%	Sat 29/1/22	Thu 17/3/22	Sat 29/1/22	Thu 17/3/22	0 days	0 days		
303	DM-20311	Prepare and Submit Design	24 days	0 days	100%	Sat 29/1/22	Mon 21/2/22	Sat 29/1/22	Mon 21/2/22	0 days	0 days	38SS+1 day,39SS+1 c	304,306
304	DM-20312	ICE Certification, Approval and Consent	24 days	0 days	100%	Tue 22/2/22	Thu 17/3/22	Tue 22/2/22	Thu 17/3/22	0 days	0 days	303	396
305	DM-20320	Demolition of Steel Frame Structures	60 days	0 days	100%	Tue 22/2/22	Fri 22/4/22	Tue 22/2/22	Fri 22/4/22	0 days	0 days		
306	DM-20321	Prepare and Submit Design	36 days	0 days	100%	Tue 22/2/22	Tue 29/3/22	Tue 22/2/22	Tue 29/3/22	0 days	0 days	303	307
307	DM-20322	ICE Certification, Approval and Consent	24 days	0 days	100%	Wed 30/3/22	Fri 22/4/22	Wed 30/3/22	Fri 22/4/22	0 days	0 days	306	399
308	DM-20400	Drainage, Sewerage and Water Works	60 days	0 days	100%	Thu 29/4/21	Sun 27/6/21	Thu 29/4/21	Sun 27/6/21	0 days	0 days		
309	DM-20410	ELS Design (By Shoring Method)	36 days	0 days	100%	Thu 29/4/21	Thu 3/6/21	Thu 29/4/21	Thu 3/6/21	0 days	0 days		
310	DM-20411	Prepare and Submit Design	12 days	0 days	100%	Thu 29/4/21	Mon 10/5/21	Thu 29/4/21	Mon 10/5/21	0 days	0 days	46FS+1 day	311,313
311	DM-20412	ICE Certification, Approval and Consent	24 days	0 days	100%	Tue 11/5/21	Thu 3/6/21	Tue 11/5/21	Thu 3/6/21	0 days	0 days	310	403,406,409
312	DM-20420	Temporary Utility Support	36 days	0 days	100%	Tue 11/5/21	Tue 15/6/21	Tue 11/5/21	Tue 15/6/21	0 days	0 days		
313	DM-20421	Prepare and Submit Design	12 days	0 days	100%	Tue 11/5/21	Sat 22/5/21	Tue 11/5/21	Sat 22/5/21	0 days	0 days	310	314,316
314	DM-20422	ICE Certification, Approval and Consent	24 days	0 days	100%	Sun 23/5/21	Tue 15/6/21	Sun 23/5/21	Tue 15/6/21	0 days	0 days	313	403,406,409
315	DM-20430	Formwork Design for Manhole Construction	36 days	0 days	100%	Sun 23/5/21	Sun 27/6/21	Sun 23/5/21	Sun 27/6/21	0 days	0 days		
316	DM-20431	Prepare and Submit Design	12 days	0 days	100%	Sun 23/5/21	Thu 3/6/21	Sun 23/5/21	Thu 3/6/21	0 days	0 days	313	317
317	DM-20432	ICE Certification, Approval and Consent	24 days	0 days	100%	Fri 4/6/21	Sun 27/6/21	Fri 4/6/21	Sun 27/6/21	0 days	0 days	316	406,409
318	DM-20500	Geotechnical Works	48 days	0 days	100%	Sat 21/10/23	Thu 7/12/23	Sat 21/10/23	Thu 7/12/23	0 days	0 days		
319	DM-20510	Working Platform	36 days	0 days	100%	Sat 21/10/23	Sat 25/11/23	Sat 21/10/23	Sat 25/11/23	0 days	0 days		
320	DM-20511	Prepare and Submit Design	12 days	0 days	100%	Sat 21/10/23	Wed 1/11/23	Sat 21/10/23	Wed 1/11/23	0 days	0 days	254	321,323
321	DM-20512	ICE Certification, Approval and Consent	24 days	0 days	100%	Thu 2/11/23	Sat 25/11/23	Thu 2/11/23	Sat 25/11/23	0 days	0 days	320	422
322	DM-20520	Formwork Design for RC Structures	36 days	0 days	100%	Thu 2/11/23	Thu 7/12/23	Thu 2/11/23	Thu 7/12/23	0 days	0 days		
323	DM-20521	Prepare and Submit Design	12 days	0 days	100%	Thu 2/11/23	Mon 13/11/23	Thu 2/11/23	Mon 13/11/23	0 days	0 days	320	324
324	DM-20522	ICE Certification, Approval and Consent	24 days	0 days	100%	Tue 14/11/23	Thu 7/12/23	Tue 14/11/23	Thu 7/12/23	0 days	0 days	323	422
325	DM-20600	Pipe Jacking	60 days	0 days	100%	Sat 14/8/21	Tue 12/10/21	Sat 14/8/21	Tue 12/10/21	0 days	0 days		
326	DM-20610	ELS Design (By Shoring Method)	60 days	0 days	100%	Sat 14/8/21	Tue 12/10/21	Sat 14/8/21	Tue 12/10/21	0 days	0 days		
327	DM-20611	Prepare and Submit Design	30 days	0 days	100%	Sat 14/8/21	Sun 12/9/21	Sat 14/8/21	Sun 12/9/21	0 days	0 days	151,218	328
328	DM-20612	ICE Certification, Approval and Consent	30 days	0 days	100%	Mon 13/9/21	Tue 12/10/21	Mon 13/9/21	Tue 12/10/21	0 days	0 days	327	454
329	DM-20700	Retaining Wall	158 days	0 days	100%	Wed 28/4/21	Sat 2/10/21	Wed 28/4/21	Sat 2/10/21	0 days	0 days		
330	DM-20710	Formwork Design for Lagging Wall Construction (Soldier Pile Wall)	36 days	0 days	100%	Wed 28/4/21	Wed 2/6/21	Wed 28/4/21	Wed 2/6/21	0 days	0 days		
331	DM-20711	Prepare and Submit Design	12 days	0 days	100%	Wed 28/4/21	Sun 9/5/21	Wed 28/4/21	Sun 9/5/21	0 days	0 days		332,334
332	DM-20712	ICE Certification, Approval and Consent	24 days	0 days	100%	Mon 10/5/21	Wed 2/6/21	Mon 10/5/21	Wed 2/6/21	0 days	0 days	331	413
333	DM-20720	Formwork Design for Lagging Wall Construction (Bored Pile Wall)	36 days	0 days	100%	Mon 10/5/21	Mon 14/6/21	Mon 10/5/21	Mon 14/6/21	0 days	0 days		
334	DM-20721	Prepare and Submit Design	12 days	0 days	100%	Mon 10/5/21	Fri 21/5/21	Mon 10/5/21	Fri 21/5/21	0 days	0 days	331	335,337
335	DM-20722	ICE Certification, Approval and Consent	24 days	0 days	100%	Sat 22/5/21	Mon 14/6/21	Sat 22/5/21	Mon 14/6/21	0 days	0 days	334	416





ID	Activity ID	Task Name	Duration	Remaining Duration	% Work Complete	Start	Finish	Late Start	Late Finish	Free Slack	Total Slack	Predecessors	Successors
336	DM-20730	Formwork Design for RC Capping Beam Construction	36 days	0 days	100%	Sat 22/5/21	Sat 26/6/21	Sat 22/5/21	Sat 26/6/21	0 days	0 days		
337	DM-20731	Prepare and Submit Design	12 days	0 days	100%	Sat 22/5/21	Wed 2/6/21	Sat 22/5/21	Wed 2/6/21	0 days	0 days	334	338
338	DM-20732	ICE Certification, Approval and Consent	24 days	0 days	100%	Thu 3/6/21	Sat 26/6/21	Thu 3/6/21	Sat 26/6/21	0 days	0 days	337	413,416
339	DM-20740	Formwork Design for RC Retaining Wall Construction	36 days	0 days	100%	Sat 28/8/21	Sat 2/10/21	Sat 28/8/21	Sat 2/10/21	0 days	0 days		
340	DM-20741	Prepare and Submit Design	12 days	0 days	100%	Sat 28/8/21	Wed 8/9/21	Sat 28/8/21	Wed 8/9/21	0 days	0 days	34	341
341	DM-20742	ICE Certification, Approval and Consent	24 days	0 days	100%	Thu 9/9/21	Sat 2/10/21	Thu 9/9/21	Sat 2/10/21	0 days	0 days	340	419
342	DM-20800	Detention Pond	36 days	0 days	100%	Sat 29/1/22	Sat 5/3/22	Sat 29/1/22	Sat 5/3/22	0 days	0 days		
343	DM-20810	Formwork Design for RC Structure Construction	36 days	0 days	100%	Sat 29/1/22	Sat 5/3/22	Sat 29/1/22	Sat 5/3/22	0 days	0 days		
344	DM-20011	Prepare and Submit Design	12 days	0 days	100%	Sat 29/1/22	Wed 9/2/22	Sat 29/1/22	Wed 9/2/22	0 days	0 days	39FS+1 day	345
345	DM-20812	ICE Certification, Approval and Consent	24 days	0 days	100%	Thu 10/2/22	Sat 5/3/22	Thu 10/2/22	Sat 5/3/22	0 days	0 days	344	444
346	DM-20900	RC Box Culvert	150 days	0 days	100%	Sat 29/1/22	Mon 27/6/22	Sat 29/1/22	Mon 27/6/22	0 days	0 days		887
347	DM-20910	Temp Works for Drainage Diversion	150 days	0 days	100%	Sat 29/1/22	Mon 27/6/22	Sat 29/1/22	Mon 27/6/22	0 days	0 days		
348	DM-20911	Prepare and Submit Design	30 days	0 days	100%	Sat 29/1/22	Sun 27/2/22	Sat 29/1/22	Sun 27/2/22	0 days	0 days	40FS+1 day	349,351,448SS
349	DM-20912	ICE Certification, Approval and Consent (By DSD)	120 days	0 days	100%	Mon 28/2/22	Mon 27/6/22	Mon 28/2/22	Mon 27/6/22	0 days	0 days	348,161FF	449FF
350	DM-20920	Temp Excavation for Box Culvert Construction (Open Cut with Concrete Block Wall)	50 days	0 days	100%	Mon 28/2/22	Mon 18/4/22	Mon 28/2/22	Mon 18/4/22	0 days	0 days		
351	DM-20921	Prepare and Submit Design	25 days	0 days	100%	Mon 28/2/22	Thu 24/3/22	Mon 28/2/22	Thu 24/3/22	0 days	0 days	348	352,354
352	DM-20922	ICE Certification, Approval and Consent	25 days	0 days	100%	Fri 25/3/22	Mon 18/4/22	Fri 25/3/22	Mon 18/4/22	0 days	0 days	351	451
353	DM-20930	Formwork and Falsework Design for RC Structures	50 days	0 days	100%	Fri 25/3/22	Fri 13/5/22	Fri 25/3/22	Fri 13/5/22	0 days	0 days		
354	DM-20931	Prepare and Submit Design	25 days	0 days	100%	Fri 25/3/22	Mon 18/4/22	Fri 25/3/22	Mon 18/4/22	0 days	0 days	351	355
355	DM-20932	ICE Certification, Approval and Consent	25 days	0 days	100%	Tue 19/4/22	Fri 13/5/22	Tue 19/4/22	Fri 13/5/22	0 days	0 days	354	451
356	DM-21000	Transformer Room	50 days	0 days	100%	Fri 29/10/21	Fri 17/12/21	Fri 29/10/21	Fri 17/12/21	0 days	0 days		
357	DM-21010	Formwork and Falsework Design for RC Structures	50 days	0 days	100%	Fri 29/10/21	Fri 17/12/21	Fri 29/10/21	Fri 17/12/21	0 days	0 days		
358	DM-21011	Prepare and Submit Design	25 days	0 days	100%	Fri 29/10/21	Mon 22/11/21	Fri 29/10/21	Mon 22/11/21	0 days	0 days	262	359
359	DM-21012	ICE Certification, Approval and Consent	25 days	0 days	100%	Tue 23/11/21	Fri 17/12/21	Tue 23/11/21	Fri 17/12/21	0 days	0 days	358	441
360	DM-21100	Sewage Pumping Station	75 days	0 days	100%	Mon 18/9/23	Fri 1/12/23	Mon 18/9/23	Fri 1/12/23	0 days	0 days		
361	DM-21110	ELS Design (By Shoring Method)	50 days	0 days	100%	Mon 18/9/23	Mon 6/1/23	Mon 18/9/23	Mon 6/1/23	0 days	0 days		
362	DM-21111	Prepare and Submit Design	25 days	0 days	100%	Mon 18/9/23	Thu 12/10/23	Mon 18/9/23	Thu 12/10/23	0 days	0 days	258	363,365
363	DM-21112	ICE Certification, Approval and Consent	25 days	0 days	100%	Fri 13/10/23	Mon 6/1/23	Fri 13/10/23	Mon 6/1/23	0 days	0 days	362	366,247
364	DM-21120	Formwork and Falsework Design for RC Structures	50 days	0 days	100%	Fri 13/10/23	Fri 1/12/23	Fri 13/10/23	Fri 1/12/23	0 days	0 days		
365	DM-21121	Prepare and Submit Design	25 days	0 days	100%	Fri 13/10/23	Mon 6/1/23	Fri 13/10/23	Mon 6/1/23	0 days	0 days	362	366
366	DM-21122	ICE Certification, Approval and Consent	25 days	0 days	100%	Tue 7/11/23	Fri 1/12/23	Tue 7/11/23	Fri 1/12/23	0 days	0 days	365,363	438,1127
367	DM-30000	Method Statement and Risk Assessment	1529 days	0 days	100%	Tue 20/4/21	Thu 26/6/25	Tue 20/4/21	Thu 26/6/25	0 days	0 days		
368	DM-30100	Site Establishment	150 days	0 days	100%	Tue 20/4/21	Thu 16/9/21	Tue 20/4/21	Thu 16/9/21	0 days	0 days		
369	DM-30110	General Site Clearance	9 days	0 days	100%	Tue 20/4/21	Wed 28/4/21	Tue 20/4/21	Wed 28/4/21	0 days	0 days		
370	DM-30111	Prepare and Submit Method Statement/Risk Assessment	2 days	0 days	100%	Tue 20/4/21	Wed 21/4/21	Tue 20/4/21	Wed 21/4/21	0 days	0 days	2FS+1 day	371
371	DM-30112	Approval and Consent	7 days	0 days	100%	Thu 22/4/21	Wed 28/4/21	Thu 22/4/21	Wed 28/4/21	0 days	0 days	370	491
372	DM-30120	Hoarding Construction	38 days	0 days	100%	Sat 22/5/21	Mon 28/6/21	Sat 22/5/21	Mon 28/6/21	0 days	0 days		
373	DM-30121	Prepare and Submit Method Statement/Risk Assessment	24 days	0 days	100%	Sat 22/5/21	Mon 14/6/21	Sat 22/5/21	Mon 14/6/21	0 days	0 days	278	374
374	DM-30122	Approval and Consent	14 days	0 days	100%	Tue 15/6/21	Mon 28/6/21	Tue 15/6/21	Mon 28/6/21	0 days	0 days	373	
375	DM-30130	Construction of PM's Accommodation (MIC)	38 days	0 days	100%	Tue 10/8/21	Thu 16/9/21	Tue 10/8/21	Thu 16/9/21	0 days	0 days		
376	DM-30131	Prepare and Submit Method Statement/Risk Assessment	24 days	0 days	100%	Tue 10/8/21	Thu 2/9/21	Tue 10/8/21	Thu 2/9/21	0 days	0 days	275	377
377	DM-30132	Approval and Consent	14 days	0 days	100%	Fri 3/9/21	Thu 16/9/21	Fri 3/9/21	Thu 16/9/21	0 days	0 days	376	503
378	DM-30140	Utilities Detection and Trial Pit Excavation	21 days	0 days	100%	Wed 9/6/21	Tue 29/6/21	Wed 9/6/21	Tue 29/6/21	0 days	0 days		
379	DM-30141	Prepare and Submit Method Statement/Risk Assessment	7 days	0 days	100%	Wed 9/6/21	Tue 15/6/21	Wed 9/6/21	Tue 15/6/21	0 days	0 days	281	380
380	DM-30142	Approval and Consent	14 days	0 days	100%	Wed 16/6/21	Tue 29/6/21	Wed 16/6/21	Tue 29/6/21	0 days	0 days	379	
381	DM-30150	Project Signboard Construction	38 days	0 days	100%	Sat 22/5/21	Mon 28/6/21	Sat 22/5/21	Mon 28/6/21	0 days	0 days		
382	DM-30151	Prepare and Submit Method Statement/Risk Assessment	24 days	0 days	100%	Sat 22/5/21	Mon 14/6/21	Sat 22/5/21	Mon 14/6/21	0 days	0 days	278	383
383	DM-30152	Approval and Consent	14 days	0 days	100%	Tue 15/6/21	Mon 28/6/21	Tue 15/6/21	Mon 28/6/21	0 days	0 days	382	500
384	DM-30200	Tree Treatment	42 days	0 days	100%	Tue 20/4/21	Mon 31/5/21	Tue 20/4/21	Mon 31/5/21	0 days	0 days		



ID	Activity ID	Task Name	Duration	Remaining Duration	% Work Complete	Start	Finish	Late Start	Late Finish	Free Slack	Total Slack	Predecessors	Successors	2021	Half 2, 2021	Half 1, 2022	Half 2, 2022	Half 1, 2023	Half 2, 2023	Half 1, 2024	Half 2, 2024	Half 1, 2025	Half 2, 2025	Half 1, 2026	Half 2, 2026
385	DM-30210	Tree Felling and Protection	28 days	0 days	100%	Tue 20/4/21	Mon 17/5/21	Tue 20/4/21	Mon 17/5/21	0 days	0 days														
386	DM-30211	Prepare and Submit Method Statement/Risk Assessment	14 days	0 days	100%	Tue 20/4/21	Mon 3/5/21	Tue 20/4/21	Mon 3/5/21	0 days	0 days	2FS+1 day	387,389												
387	DM-30212	Approval and Consent	14 days	0 days	100%	Tue 4/5/21	Mon 17/5/21	Tue 4/5/21	Mon 17/5/21	0 days	0 days	386	553												
388	DM-30220	Tree Transplanting	28 days	0 days	100%	Tue 4/5/21	Mon 31/5/21	Tue 4/5/21	Mon 31/5/21	0 days	0 days														
389	DM-30221	Prepare and Submit Method Statement/Risk Assessment	14 days	0 days	100%	Tue 4/5/21	Mon 17/5/21	Tue 4/5/21	Mon 17/5/21	0 days	0 days	386	390												
390	DM-30222	Approval and Consent	14 days	0 days	100%	Tue 18/5/21	Mon 31/5/21	Tue 18/5/21	Mon 31/5/21	0 days	0 days	389	556												
391	DM-30300	Ground Investigation (Environmental Borehole, Trial Pit and GI Borehole)	38 days	0 days	100%	Wed 19/1/22	Fri 25/2/22	Wed 19/1/22	Fri 25/2/22	0 days	0 days														
392	DM-30310	Prepare and Submit Method Statement/Risk Assessment	24 days	0 days	100%	Wed 19/1/22	Fri 11/2/22	Wed 19/1/22	Fri 11/2/22	0 days	0 days	31FS+1 day	393												
393	DM-30320	Approval and Consent	14 days	0 days	100%	Sat 12/2/22	Fri 25/2/22	Sat 12/2/22	Fri 25/2/22	0 days	0 days	392	750,849,928,654												
394	DM-30400	Demolition Works	74 days	0 days	100%	Fri 18/3/22	Mon 30/5/22	Fri 18/3/22	Mon 30/5/22	0 days	0 days														
395	DM-30410	Demolition of RC Structures less than 2-storey	28 days	0 days	100%	Fri 18/3/22	Thu 14/4/22	Fri 18/3/22	Thu 14/4/22	0 days	0 days														
396	DM-30411	Prepare and Submit Method Statement/Risk Assessment	14 days	0 days	100%	Fri 18/3/22	Thu 31/3/22	Fri 18/3/22	Thu 31/3/22	0 days	0 days	304	397,399												
397	DM-30412	Approval and Consent	14 days	0 days	100%	Fri 1/4/22	Thu 14/4/22	Fri 1/4/22	Thu 14/4/22	0 days	0 days	396	559,560,647,646,843,922												
398	DM-30420	Demolition of Steel Frame Structures	38 days	0 days	100%	Sat 23/4/22	Mon 30/5/22	Sat 23/4/22	Mon 30/5/22	0 days	0 days														
399	DM-30421	Prepare and Submit Method Statement/Risk Assessment	24 days	0 days	100%	Sat 23/4/22	Mon 16/5/22	Sat 23/4/22	Mon 16/5/22	0 days	0 days	396,307	400												
400	DM-30422	Approval and Consent	14 days	0 days	100%	Tue 17/5/22	Mon 30/5/22	Tue 17/5/22	Mon 30/5/22	0 days	0 days	399	559,560,647,646,843,922												
401	DM-30500	Drainage, Sewerage and Waterworks	56 days	0 days	100%	Wed 16/6/21	Tue 10/8/21	Wed 16/6/21	Tue 10/8/21	0 days	0 days														
402	DM-30510	Waterworks and Associated Reinstatement Works	28 days	0 days	100%	Wed 16/6/21	Tue 13/7/21	Wed 16/6/21	Tue 13/7/21	0 days	0 days														
403	DM-30511	Prepare and Submit Method Statement/Risk Assessment	14 days	0 days	100%	Wed 16/6/21	Tue 29/6/21	Wed 16/6/21	Tue 29/6/21	0 days	0 days	311,314	404,406												
404	DM-30512	Approval and Consent	14 days	0 days	100%	Wed 30/6/21	Tue 13/7/21	Wed 30/6/21	Tue 13/7/21	0 days	0 days	403	997,1102,1111,1267,1239												
405	DM-30520	Drainage and Associated Roadworks	28 days	0 days	100%	Wed 30/6/21	Tue 27/7/21	Wed 30/6/21	Tue 27/7/21	0 days	0 days														
406	DM-30521	Prepare and Submit Method Statement/Risk Assessment	14 days	0 days	100%	Wed 30/6/21	Tue 13/7/21	Wed 30/6/21	Tue 13/7/21	0 days	0 days	403,317,311,314	407,409												
407	DM-30522	Approval and Consent	14 days	0 days	100%	Wed 14/7/21	Tue 27/7/21	Wed 14/7/21	Tue 27/7/21	0 days	0 days	406	989,1317,1264,1237,1213												
408	DM-30530	Sewerage and Associated Reinstatement Works	28 days	0 days	100%	Wed 14/7/21	Tue 10/8/21	Wed 14/7/21	Tue 10/8/21	0 days	0 days														
409	DM-30531	Prepare and Submit Method Statement/Risk Assessment	14 days	0 days	100%	Wed 14/7/21	Tue 27/7/21	Wed 14/7/21	Tue 27/7/21	0 days	0 days	406,317,311,314	410												
410	DM-30532	Approval and Consent	14 days	0 days	100%	Wed 28/7/21	Tue 10/8/21	Wed 28/7/21	Tue 10/8/21	0 days	0 days	409	991,1317,1264,1237,1213												
411	DM-30600	Construction of Retaining Wall	136 days	0 days	100%	Sun 27/6/21	Tue 9/11/21	Sun 27/6/21	Tue 9/11/21	0 days	0 days														
412	DM-30610	Soldier Pile Wall	38 days	0 days	100%	Sun 27/6/21	Tue 3/8/21	Sun 27/6/21	Tue 3/8/21	0 days	0 days														
413	DM-30611	Prepare and Submit Method Statement/Risk Assessment	24 days	0 days	100%	Sun 27/6/21	Tue 20/7/21	Sun 27/6/21	Tue 20/7/21	0 days	0 days	332,338	414												
414	DM-30612	Approval and Consent	14 days	0 days	100%	Wed 21/7/21	Tue 3/8/21	Wed 21/7/21	Tue 3/8/21	0 days	0 days	413													
415	DM-30620	Bored Pile Wall	38 days	0 days	100%	Sun 27/6/21	Tue 3/8/21	Sun 27/6/21	Tue 3/8/21	0 days	0 days														
416	DM-30621	Prepare and Submit Method Statement/Risk Assessment	24 days	0 days	100%	Sun 27/6/21	Tue 20/7/21	Sun 27/6/21	Tue 20/7/21	0 days	0 days	335,338	417												
417	DM-30622	Approval and Consent	14 days	0 days	100%	Wed 21/7/21	Tue 3/8/21	Wed 21/7/21	Tue 3/8/21	0 days	0 days	416													
418	DM-30630	RC Retaining Wall	38 days	0 days	100%	Sun 3/10/21	Tue 9/11/21	Sun 3/10/21	Tue 9/11/21	0 days	0 days														
419	DM-30631	Prepare and Submit Method Statement/Risk Assessment	24 days	0 days	100%	Sun 3/10/21	Tue 26/10/21	Sun 3/10/21	Tue 26/10/21	0 days	0 days	341	420												
420	DM-30632	Approval and Consent	14 days	0 days	100%	Wed 27/10/21	Tue 9/11/21	Wed 27/10/21	Tue 9/11/21	0 days	0 days	419	944												
421	DM-30700	Geotechnical Works	39 days	0 days	100%	Thu 2/5/24	Sun 9/6/24	Thu 2/5/24	Sun 9/6/24	0 days	0 days														
422	DM-30710	Prepare and Submit Method Statement/Risk Assessment	24 days	0 days	100%	Thu 2/5/24	Sat 25/5/24	Thu 2/5/24	Sat 25/5/24	0 days	0 days	324,321	423												
423	DM-30720	Approval and Consent	14 days	0 days	100%	Mon 27/5/24	Sun 9/6/24	Mon 27/5/24	Sun 9/6/24	0 days	0 days	422	1332FS+80 days												
424	DM-30800	Typical Roadworks Construction (Ducts, Pavement, Street furniture, Road Marking etc.)	38 days	0 days	100%	Wed 19/1/22	Fri 25/2/22	Wed 19/1/22	Fri 25/2/22	0 days	0 days														
425	DM-30810	Prepare and Submit Method Statement/Risk Assessment	24 days	0 days	100%	Wed 19/1/22	Fri 11/2/22	Wed 19/1/22	Fri 11/2/22	0 days	0 days	31FS+1 day	426												
426	DM-30820	Approval and Consent	14 days	0 days	100%	Sat 12/2/22	Fri 25/2/22	Sat 12/2/22	Fri 25/2/22	0 days	0 days	425	1003,1319,1284,1285,122												
427	DM-30900	Site Formation Works (Earthwork and Surface Drainage)	38 days	0 days	100%	Wed 19/1/22	Fri 25/2/22	Wed 19/1/22	Fri 25/2/22	0 days	0 days														

ID	Activity ID	Task Name	Duration	Remaining Duration	% Work Complete	Start	Finish	Late Start	Late Finish	Free Slack	Total Slack	Predecessors	Successors	2021	Half 2, 2021	Half 1, 2022	Half 2, 2022	Half 1, 2023	Half 2, 2023	Half 1, 2024	Half 2, 2024	Half 1, 2025	Half 2, 2025	Half 1, 2026	Half 2, 2026
428	DM-30910	Prepare and Submit Method Statement/Risk Assessment	24 days	0 days	100%	Wed 19/1/22	Fri 11/2/22	Wed 19/1/22	Fri 11/2/22	0 days	0 days	31FS+1 day	429												
429	DM-30920	Approval and Consent	14 days	0 days	100%	Sat 12/2/22	Fri 25/2/22	Sat 12/2/22	Fri 25/2/22	0 days	0 days	428	574,672,775,780,867,935,936												
430	DM-31000	Decontamination Works	28 days	0 days	100%	Tue 24/1/23	Mon 20/2/23	Tue 24/1/23	Mon 20/2/23	0 days	0 days														
431	DM-31010	Cement Solidification Works	28 days	0 days	100%	Tue 24/1/23	Mon 20/2/23	Tue 24/1/23	Mon 20/2/23	0 days	0 days														
432	DM-31011	Prepare and Submit Method Statement/Risk Assessment	14 days	0 days	100%	Tue 24/1/23	Mon 6/2/23	Tue 24/1/23	Mon 6/2/23	0 days	0 days	297FS-24 days	433												
433	DM-31012	Approval and Consent	14 days	0 days	100%	Tue 7/2/23	Mon 20/2/23	Tue 7/2/23	Mon 20/2/23	0 days	0 days	432													
434	DM-31020	Biopile Works	28 days	0 days	100%	Tue 24/1/23	Mon 20/2/23	Tue 24/1/23	Mon 20/2/23	0 days	0 days														
435	DM-31021	Prepare and Submit Method Statement/Risk Assessment	14 days	0 days	100%	Tue 24/1/23	Mon 6/2/23	Tue 24/1/23	Mon 6/2/23	0 days	0 days	300FS-24 days	436												
436	DM-31022	Approval and Consent	14 days	0 days	100%	Tue 7/2/23	Mon 20/2/23	Tue 7/2/23	Mon 20/2/23	0 days	0 days	435													
437	DM-31100	Construction of Sewage Pumping Station	38 days	0 days	100%	Sat 2/12/23	Mon 8/1/24	Sat 2/12/23	Mon 8/1/24	0 days	0 days														
438	DM-31110	Prepare and Submit Method Statement/Risk Assessment	24 days	0 days	100%	Sat 2/12/23	Mon 25/12/23	Sat 2/12/23	Mon 25/12/23	0 days	0 days	366	439												
439	DM-31120	Approval and Consent	14 days	0 days	100%	Tue 26/12/23	Mon 8/1/24	Tue 26/12/23	Mon 8/1/24	0 days	0 days	438	1127												
440	DM-31200	Construction of Transformer Room	38 days	0 days	100%	Sat 18/12/23	Mon 24/1/24	Sat 18/12/23	Mon 24/1/24	0 days	0 days														
441	DM-31210	Prepare and Submit Method Statement/Risk Assessment	24 days	0 days	100%	Sat 18/12/23	Mon 10/1/24	Sat 18/12/23	Mon 10/1/24	0 days	0 days	359	442												
442	DM-31220	Approval and Consent	14 days	0 days	100%	Tue 11/1/24	Mon 24/1/24	Tue 11/1/24	Mon 24/1/24	0 days	0 days	441	1073												
443	DM-31300	Construction of Detention Pond	28 days	0 days	100%	Sun 6/3/22	Sat 2/4/22	Sun 6/3/22	Sat 2/4/22	0 days	0 days														
444	DM-31310	Prepare and Submit Method Statement/Risk Assessment	14 days	0 days	100%	Sun 6/3/22	Sat 19/3/22	Sun 6/3/22	Sat 19/3/22	0 days	0 days	345	445												
445	DM-31320	Approval and Consent	14 days	0 days	100%	Sun 20/3/22	Sat 2/4/22	Sun 20/3/22	Sat 2/4/22	0 days	0 days	444	1142												
446	DM-31400	Box Culvert Construction	188 days	0 days	100%	Sat 29/1/22	Thu 4/8/22	Sat 29/1/22	Thu 4/8/22	0 days	0 days														
447	DM-31410	Temp Drainage Diversion Works	150 days	0 days	100%	Sat 29/1/22	Mon 27/6/22	Sat 29/1/22	Mon 27/6/22	0 days	0 days														
448	DM-31411	Prepare and Submit Method Statement/Risk Assessment	30 days	0 days	100%	Sat 29/1/22	Sun 27/2/22	Sat 29/1/22	Sun 27/2/22	0 days	0 days	348SS	449												
449	DM-31412	Approval and Consent (By DSD)	120 days	0 days	100%	Mon 28/2/22	Mon 27/6/22	Mon 28/2/22	Mon 27/6/22	0 days	0 days	448,349FF	451												
450	DM-31420	Construction of RC Box Culvert	38 days	0 days	100%	Tue 28/6/22	Thu 4/8/22	Tue 28/6/22	Thu 4/8/22	0 days	0 days														
451	DM-31421	Prepare and Submit Method Statement/Risk Assessment	24 days	0 days	100%	Tue 28/6/22	Thu 21/7/22	Tue 28/6/22	Thu 21/7/22	0 days	0 days	352,355,449	452												
452	DM-31422	Approval and Consent	14 days	0 days	100%	Fri 22/7/22	Thu 4/8/22	Fri 22/7/22	Thu 4/8/22	0 days	0 days	451													
453	DM-31500	Pipe Jacking	38 days	0 days	100%	Wed 13/10/22	Fri 19/11/21	Wed 13/10/21	Fri 19/11/21	0 days	0 days														
454	DM-31510	Prepare and Submit Method Statement/Risk Assessment	24 days	0 days	100%	Wed 13/10/21	Fri 5/11/21	Wed 13/10/21	Fri 5/11/21	0 days	0 days	328	455												
455	DM-31520	Approval and Consent	14 days	0 days	100%	Sat 6/11/21	Fri 19/11/21	Sat 6/11/21	Fri 19/11/21	0 days	0 days	454	1094												
456	DM-31600	Road Lighting	28 days	0 days	100%	Fri 4/8/23	Thu 31/8/23	Fri 4/8/23	Thu 31/8/23	0 days	0 days														
457	DM-31610	Prepare and Submit Method Statement/Risk Assessment	14 days	0 days	100%	Fri 4/8/23	Thu 17/8/23	Fri 4/8/23	Thu 17/8/23	0 days	0 days	266,270	458												
458	DM-31620	Approval and Consent	14 days	0 days	100%	Fri 18/8/23	Thu 31/8/23	Fri 18/8/23	Thu 31/8/23	0 days	0 days	457	1010,1328,1286,1227,1241												
459	DM-31700	Soft Landscape	38 days	0 days	100%	Tue 20/5/25	Thu 26/6/25	Tue 20/5/25	Thu 26/6/25	0 days	0 days														
460	DM-31710	Tree Planting and Soiling	38 days	0 days	100%	Tue 20/5/25	Thu 26/6/25	Tue 20/5/25	Thu 26/6/25	0 days	0 days														
461	DM-31711	Prepare and Submit Method Statement/Risk Assessment	24 days	0 days	100%	Tue 20/5/25	Thu 12/6/25	Tue 20/5/25	Thu 12/6/25	0 days	0 days	227FS+830 days	462												
462	DM-31712	Approval and Consent	14 days	0 days	100%	Fri 13/6/25	Thu 26/6/25	Fri 13/6/25	Thu 26/6/25	0 days	0 days	461	1012,1329,1287,1228,1241												
463	DM-40000	Temporary Traffic Management Scheme	709 days	0 days	100%	Thu 23/9/21	Fri 1/9/23	Thu 23/9/21	Fri 1/9/23	0 days	0 days														
464	DM-40100	TTA around Ping Ha Road	462 days	0 days	100%	Thu 23/9/21	Sun 18/12/22	Thu 23/9/21	Sun 18/12/22	0 days	0 days														
465	DM-40110	Preparation of TTMS	420 days	0 days	100%	Thu 23/9/21	Wed 16/11/22	Thu 23/9/21	Wed 16/11/22	0 days	0 days	146	466												
466	DM-40120	Present and Approved at TMLG	1 day	0 days	100%	Thu 17/11/22	Thu 17/11/22	Thu 17/11/22	Thu 17/11/22	0 days	0 days	465	467												
467	DM-40130	Endorsement of TTMS	21 days	0 days	100%	Fri 18/11/22	Thu 8/12/22	Fri 18/11/22	Thu 8/12/22	0 days	0 days	466	468												
468	DM-40140	RWA Application and 2 Days Notification	10 days	0 days	100%	Fri 9/12/22	Sun 18/12/22	Fri 9/12/22	Sun 18/12/22	0 days	0 days	467	1088												
469	DM-40200	TTA around Ha Tsuen Road	492 days	0 days	100%	Thu 28/4/22	Fri 1/9/23	Thu 28/4/22	Fri 1/9/23	0 days	0 days														
470	DM-40210	Preparation of TTMS	460 days	0 days	100%	Thu 28/4/22	Mon 31/7/23	Thu 28/4/22	Mon 31/7/23	0 days	0 days	154	471												
471	DM-40220	Present and Approved at TMLG	1 day	0 days	100%	Tue 1/8/23	Tue 1/8/23	Tue 1/8/23	Tue 1/8/23	0 days	0 days	470	472												
472	DM-40230	Endorsement of TTMS	21 days	0 days	100%	Wed 2/8/23	Tue 22/8/23	Wed 2/8/23	Tue 22/8/23	0 days	0 days	471	473												
473	DM-40240	RWA Application and 2 Days Notification	10 days	0 days	100%	Wed 23/8/23	Fri 1/9/23	Wed 23/8/23	Fri 1/9/23	0 days	0 days	472	1111,1112,1131												
474	DM-40300	TTA around Fung Kong Tsuen Road	122 days	0 days	100%	Sun 30/4/23	Tue 29/8/23	Sun 30/4/23	Tue 29/8/23	0 days	0 days														
475	DM-40310	Preparation of TTMS	90 days	0 days	100%	Sun 30/4/23	Fri 28/7/23	Sun 30/4/23	Fri 28/7/23	0 days	0 days	157,283	476												
476	DM-40320	Present and Approved at TMLG	1 day	0 days	100%	Sat 29/7/23	Sat 29/7/23	Sat 29/7/23	Sat 29/7/23	0 days	0 days	475	477												
477	DM-40330	Endorsement of TTMS	21 days	0 days	100%	Sun 30/7/23	Sat 19/8/23	Sun 30/7/23	Sat 19/8/23	0 days	0 days	476	478												
478	DM-40340	RWA Application and 2 Days Notification	10 days	0 days	100%	Sun 20/8/23	Tue 29/8/23	Sun 20/8/23	Tue 29/8/23	0 days	0 days	477	989,1045												
479	DM-40400	TTA around Lau Fau Shan Road	122 days	0 days	100%	Sun 30/4/23	Tue 29/8/23	Sun 30/4/23	Tue 29/8/23	0 days	0 days														
480	DM-40310	Preparation of TTMS	90 days	0 days	100%	Sun 30/4/23	Fri 28/7/23	Sun 30/4/23	Fri 28/7/23	0 days	0 days	157,283	481												

ID	Activity ID	Task Name	Duration	Remaining Duration	% Work Complete	Start	Finish	Late Start	Late Finish	Free Slack	Total Slack	Predecessors	Successors	2021	Half 2, 2021	Half 1, 2022	Half 2, 2022	Half 1, 2023	Half 2, 2023	Half 1, 2024	Half 2, 2024	Half 1, 2025	Half 2, 2025	Half 1, 2026	Half 2, 2026
481	DM-40320	Present and Approved at TMLG	1 day	0 days	100%	Sat 29/7/23	Sat 29/7/23	Sat 29/7/23	Sat 29/7/23	0 days	0 days	480	482												
482	DM-40330	Endorsement of TTMS	21 days	0 days	100%	Sun 30/7/23	Sat 19/8/23	Sun 30/7/23	Sat 19/8/23	0 days	0 days	481	483												
483	DM-40340	RWA Application and 2 Days Notification	10 days	0 days	100%	Sun 20/8/23	Tue 29/8/23	Sun 20/8/23	Tue 29/8/23	0 days	0 days	482	989,1045												
484		Construction	1981 days	60.97 days	100%	Thu 29/4/21	Wed 30/9/26	Thu 29/4/21	Wed 30/9/26	0 days	0 days														
485		Preliminary	205 days	0 days	100%	Thu 29/4/21	Fri 19/11/21	Thu 29/4/21	Fri 19/11/21	0 days	0 days														
486	CON-P-10100	Environment Baseline Monitoring	44 days	0 days	100%	Thu 1/7/21	Fri 13/8/21	Thu 1/7/21	Fri 13/8/21	0 days	0 days														
487	CON-P-10110	Submission of Baseline Monitoring Plan	14 days	0 days	100%	Thu 1/7/21	Wed 14/7/21	Thu 1/7/21	Wed 14/7/21	0 days	0 days	191	488												
488	CON-P-10120	Conduct Baseline Monitoring	30 days	0 days	100%	Thu 15/7/21	Fri 13/8/21	Thu 15/7/21	Fri 13/8/21	0 days	0 days	487	489												
489	CON-P-10130	Completion of Baseline Monitoring	0 days	0 days	100%	Fri 13/8/21	Fri 13/8/21	Fri 13/8/21	Fri 13/8/21	0 days	0 days	488													
490	CON-P-20100	Site Depot	205 days	0 days	100%	Thu 29/4/21	Fri 19/11/21	Thu 29/4/21	Fri 19/11/21	0 days	0 days														
491	CON-P-20110	Site Clearance	2 days	0 days	100%	Thu 29/4/21	Fri 30/4/21	Thu 29/4/21	Fri 30/4/21	0 days	0 days	46FS+1 day,371	493,494,495,496												
492	CON-P-20120	Establishment	21 days	0 days	100%	Sat 1/5/21	Fri 21/5/21	Sat 1/5/21	Fri 21/5/21	0 days	0 days														
493	CON-P-20121	Condition Survey	7 days	0 days	100%	Sat 1/5/21	Fri 7/5/21	Sat 1/5/21	Fri 7/5/21	0 days	0 days	491	498												
494	CON-P-20122	Tree Survey	7 days	0 days	100%	Sat 1/5/21	Fri 7/5/21	Sat 1/5/21	Fri 7/5/21	0 days	0 days	491	498												
495	CON-P-20123	Initial Survey	14 days	0 days	100%	Sat 1/5/21	Fri 14/5/21	Sat 1/5/21	Fri 14/5/21	0 days	0 days	491	498												
496	CON-P-20124	Health & Hygiene Facilities	7 days	0 days	100%	Sat 1/5/21	Fri 7/5/21	Sat 1/5/21	Fri 7/5/21	0 days	0 days	491	497												
497	CON-P-20125	Underground Utilities Detection	7 days	0 days	100%	Sat 8/5/21	Fri 14/5/21	Sat 8/5/21	Fri 14/5/21	0 days	0 days	496	498												
498	CON-P-20126	Setting up Temporary Office	7 days	0 days	100%	Sat 15/5/21	Fri 21/5/21	Sat 15/5/21	Fri 21/5/21	0 days	0 days	493,494,495,497	500												
499	CON-P-20130	Hoarding/Project Signboard	8 days	0 days	100%	Tue 29/6/21	Tue 6/7/21	Tue 29/6/21	Tue 6/7/21	0 days	0 days														
500	CON-P-20131	Construction of Concrete Strip	2 days	0 days	100%	Tue 29/6/21	Wed 30/6/21	Tue 29/6/21	Wed 30/6/21	0 days	0 days	383,498	501												
501	CON-P-20132	Erection of Project Signboard	6 days	0 days	100%	Thu 1/7/21	Tue 6/7/21	Thu 1/7/21	Tue 6/7/21	0 days	0 days	500	503,514												
502	CON-P-20140	Project Manager's Accommodation	54 days	0 days	100%	Mon 27/9/21	Fri 19/11/21	Mon 27/9/21	Fri 19/11/21	0 days	0 days														
503	CON-P-20141	Construction of Foundation	42 days	0 days	100%	Mon 27/9/21	Sun 7/11/21	Mon 27/9/21	Sun 7/11/21	0 days	0 days	233FF,377,501	504,510SS												
504	CON-P-20142	Delivery of MIC Modulars	3 days	0 days	100%	Mon 8/11/21	Wed 10/11/21	Mon 8/11/21	Wed 10/11/21	0 days	0 days	503	505FS-3 days												
505	CON-P-20143	Erection of MIC Modulars	4 days	0 days	100%	Mon 8/11/21	Thu 11/11/21	Mon 8/11/21	Thu 11/11/21	0 days	0 days	504FS-3 days	506												
506	CON-P-20144	Connection of Power and associated E&M works	4 days	0 days	100%	Fri 12/11/21	Mon 15/11/21	Fri 12/11/21	Mon 15/11/21	0 days	0 days	505	507												
507	CON-P-20145	Testing and Commissioning	2 days	0 days	100%	Tue 16/11/21	Wed 17/11/21	Tue 16/11/21	Wed 17/11/21	0 days	0 days	506	508												
508	CON-P-20146	Delivery of Office Furniture and Equipment	2 days	0 days	100%	Thu 18/11/21	Fri 19/11/21	Thu 18/11/21	Fri 19/11/21	0 days	0 days	507	514												
509	CON-P-20150	Contractor's Accommodation	17 days	0 days	100%	Mon 27/9/21	Wed 13/10/21	Mon 27/9/21	Wed 13/10/21	0 days	0 days														
510	CON-P-20151	Construction of Foundation	10 days	0 days	100%	Mon 27/9/21	Wed 6/10/21	Mon 27/9/21	Wed 6/10/21	0 days	0 days	503SS	511												
511	CON-P-20152	Delivery and Erection of Office Containers	3 days	0 days	100%	Thu 7/10/21	Sat 9/10/21	Thu 7/10/21	Sat 9/10/21	0 days	0 days	510	512												
512	CON-P-20153	Connection of Power Supply	2 days	0 days	100%	Sun 10/10/21	Mon 11/10/21	Sun 10/10/21	Mon 11/10/21	0 days	0 days	511	513												
513	CON-P-20154	Delivery of office Furniture and Equipment	2 days	0 days	100%	Tue 12/10/21	Wed 13/10/21	Tue 12/10/21	Wed 13/10/21	0 days	0 days	512	514												
514	CON-P-30000	Completion of Site Accommodation	0 days	0 days	100%	Fri 19/11/21	Fri 19/11/21	Fri 19/11/21	Fri 19/11/21	0 days	0 days	508,513,501													
515		Section 1A1	1195 days	0 days	100%	Sun 19/12/21	Thu 27/3/25	Sun 19/12/21	Thu 27/3/25	0 days	0 days														
516		Site 3-6 Additional Works affected by CIF Area	744 days	0 days	100%	Mon 30/1/23	Tue 11/2/25	Mon 30/1/23	Tue 11/2/25	0 days	0 days														
517	CON-3.6-CIF101	Mobilization of Plant and Labour Required (PMI 073)	14 days	0 days	100%	Mon 10/6/24	Sun 23/6/24	Mon 10/6/24	Sun 23/6/24	0 days	0 days	51	518,519												
518	CON-3.6-CIF102	Removal of MIC Modules (PMI 073)	26 days	0 days	100%	Mon 24/6/24	Fri 19/7/24	Mon 24/6/24	Fri 19/7/24	0 days	0 days	517	535,1212,1220												
519	CON-3.6-CIF110	Removal of Hoarding for CIF (PMI 073)	8 days	0 days	100%	Mon 24/6/24	Mon 1/7/24	Mon 24/6/24	Mon 1/7/24	0 days	0 days	517	524												
520	CON-3.6-CIF120	Transportation of Imported Fill Material from Site 3-6 UP to Site 3-6 LP for Future Backfilling works	120 days	0 days	100%	Mon 30/1/23	Mon 29/5/23	Mon 30/1/23	Mon 29/5/23	0 days	0 days	577	581,526												
521	CON-3.6-CIF130	Transportation of Excavated Material from Site 3-6 UP (south) to Completed Platform at Site 3-6 for Future Backfilling works	155 days	0 days	100%	Mon 30/1/23	Mon 30/7/23	Mon 30/1/23	Mon 30/7/23	0 days	0 days	577	581,526												
522	CON-3.6-CIF140	Transportation of Excavated Material from Site 3-6 UP (North) to Completed Platform at Site 3-6 UP(South) for Future Backfilling works	155 days	0 days	100%	Mon 30/1/23	Mon 30/7/23	Mon 30/1/23	Mon 30/7/23	0 days	0 days	577	581,526												
523	CON-3.6-CIF150	Transportation of Treated Heavy Metal contaminated soil from Detention pond to Site 3-6 for Future Backfilling works at Road D1	120 days	0 days	100%	Sat 28/10/23	Sat 24/2/24	Sat 28/10/23	Sat 24/2/24	0 days	0 days	1190SS	524												
524	CON-3.6-CIF160	Transportation of Treated Heavy Metal contaminated soil from Site 3-6 to Road D1 for Backfilling	37 days	0 days	100%	Fri 9/8/24	Sat 14/9/24	Fri 9/8/24	Sat 14/9/24	0 days	0 days	1220,1212,523,519	611,526												
525	CON-3.6-CIF170	Transport of Stockpile to other Location for Backfilling	171 days	0 days	100%	Sun 25/8/24	Tue 11/2/25	Sun 25/8/24	Tue 11/2/25	0 days	0 days	581SS	611												
526	CON-3.6-CIF180	Transport of Stock Material to Site 3-7 for Backfilling	63 days	0 days	100%	Sun 15/9/24	Sat 16/11/24	Sun 15/9/24	Sat 16/11/24	0 days	0 days	680SS,520,521,522,5,598													
527	CON-3.6-CIF200	Removal of Temporary Sewerage Pumping Station and Septic Tank (PMI 073)	20 days	0 days	100%	Mon 22/7/24	Sat 10/8/24	Mon 22/7/24	Sat 10/8/24	0 days	0 days	535	528												
528	CON-3.6-CIF210	Backfill & Compaction at Sewerage Pumping Station and Septic Tank +19.0mPD (PMI 073)	14 days	0 days	100%	Sun 11/8/24	Sat 24/8/24	Sun 11/8/24	Sat 24/8/24	0 days	0 days	527	581												

ID	Activity ID	Task Name	Duration	Remaining Duration	% Work Complete	Start	Finish	Late Start	Late Finish	Free Slack	Total Slack	Predecessors	Successors	2021	Half 2, 2021	Half 1, 2022	Half 2, 2022	Half 1, 2023	Half 2, 2023	Half 1, 2024	Half 2, 2024	Half 1, 2025	Half 2, 2025	Half 1, 2026	Half 2, 2026
529	CON-3.6-CIF220	Removal of additional Pavement within HSKCIF (PMI 073)	16 days	0 days	100%	Wed 24/7/24	Thu 8/8/24	Wed 24/7/24	Thu 8/8/24	0 days	0 days	550,535	530SS+7 days,578												
530	CON-3.6-CIF230	Removal of Sewer and Watermain (PMI 073)	15 days	0 days	100%	Wed 31/7/24	Wed 14/8/24	Wed 31/7/24	Wed 14/8/24	0 days	0 days	550,529SS+7 days	581												
531		Site 3-6 (Portion A2,B1,B2,B3)	1195 days	0 days	100%	Jun 19/12/2	Thu 27/3/25	Sun 19/12/21	Thu 27/3/25	0 days	0 days														
532	CON-3.6-10000	Site Clearance	916 days	0 days	100%	Tue 18/1/22	Sun 21/7/24	Tue 18/1/22	Sun 21/7/24	0 days	0 days														
533	CON-3.6-10100	Site Clearance for Portion A2	5 days	0 days	100%	Tue 18/1/22	Sat 22/1/22	Tue 18/1/22	Sat 22/1/22	0 days	0 days	31	537,539,541,543,545,546,548												
534	CON-3.6-10200	Site Clearance for Portion B1,B2	5 days	0 days	100%	Fri 28/1/22	Tue 1/2/22	Fri 28/1/22	Tue 1/2/22	0 days	0 days	38,39	538,540,542,544,547,549												
535	CON-3.6-10300	Site Clearance for Portion B2,B3 (CIF) after Decommissioning of CIF	2 days	0 days	100%	Sat 20/7/24	Sun 21/7/24	Sat 20/7/24	Sun 21/7/24	0 days	0 days	518	550,560,527,529												
536	CON-3.6-20000	Establishment	948 days	0 days	100%	Jun 19/12/2	Tue 23/7/24	Sun 19/12/21	Tue 23/7/24	0 days	0 days														
537	CON-3.6-20100	Condition Survey for Existing Structures to be Demolished for Portion A2	14 days	0 days	100%	Sun 23/1/22	Sat 5/2/22	Sun 23/1/22	Sat 5/2/22	0 days	0 days	533	538												
538	CON-3.6-20200	Condition Survey for Existing Structures to be Demolished for Portion B1,B2	14 days	0 days	100%	Sun 6/2/22	Sat 19/2/22	Sun 6/2/22	Sat 19/2/22	0 days	0 days	534,537	557,559,554												
539	CON-3.6-20300	Tree Survey for Portion A2	14 days	0 days	100%	Sun 23/1/22	Sat 5/2/22	Sun 23/1/22	Sat 5/2/22	0 days	0 days	533	553,556												
540	CON-3.6-20400	Tree Survey for Portion B1,B2	14 days	0 days	100%	Wed 2/2/22	Tue 15/2/22	Wed 2/2/22	Tue 15/2/22	0 days	0 days	534	557,554												
541	CON-3.6-20500	Initial Survey for Portion A2	14 days	0 days	100%	Sun 23/1/22	Sat 5/2/22	Sun 23/1/22	Sat 5/2/22	0 days	0 days	533	553,556												
542	CON-3.6-20600	Initial Survey for Portion B1,B2	14 days	0 days	100%	Wed 2/2/22	Tue 15/2/22	Wed 2/2/22	Tue 15/2/22	0 days	0 days	534	557,554												
543	CON-3.6-20700	Site Haul Road for Portion A2	7 days	0 days	100%	Sun 23/1/22	Sat 29/1/22	Sun 23/1/22	Sat 29/1/22	0 days	0 days	533	553,556												
544	CON-3.6-20800	Site Haul Road for Portion B1,B2	7 days	0 days	100%	Jun 19/12/2	Sat 25/12/21	Sun 19/12/21	Sat 25/12/21	0 days	0 days	534	557,554												
545	CON-3.6-20900	Health & Hygiene Facilities	7 days	0 days	100%	Sun 23/1/22	Sat 29/1/22	Sun 23/1/22	Sat 29/1/22	0 days	0 days	533	553,556												
546	CON-3.6-21000	Fence Work & Gate for Portion A2	14 days	0 days	100%	Sun 23/1/22	Sat 5/2/22	Sun 23/1/22	Sat 5/2/22	0 days	0 days	533	553,556												
547	CON-3.6-21100	Fence Work for Portion B1,B2	14 days	0 days	100%	Jun 19/12/2	Sat 1/1/22	Sun 19/12/21	Sat 1/1/22	0 days	0 days	534	557,551,554												
548	CON-3.6-21200	Underground Utilities Detection for Portion A2	7 days	0 days	100%	Sun 23/1/22	Sat 29/1/22	Sun 23/1/22	Sat 29/1/22	0 days	0 days	533	553,556												
549	CON-3.6-21300	Underground Utilities Detection for Portion B1,B2	7 days	0 days	100%	Sun 19/12/21	Sat 25/12/21	Sun 19/12/21	Sat 25/12/21	0 days	0 days	534	557,554												
550	CON-3.6-21310	Underground Utilities Detection for Portion B2,B3 (CIF)	2 days	0 days	100%	Mon 22/7/24	Tue 23/7/24	Mon 22/7/24	Tue 23/7/24	0 days	0 days	535	555,529,530												
551	CON-3.6-21400	Install Monitoring Points	14 days	0 days	100%	Sun 2/1/22	Sat 15/1/22	Sun 2/1/22	Sat 15/1/22	0 days	0 days	547	559,567,568,611												
552	CON-3.6-30000	Tree Treatment	901 days	0 days	100%	Sun 6/2/22	Thu 25/7/24	Sun 6/2/22	Thu 25/7/24	0 days	0 days														
553	CON-3.6-30100	Tree Felling for Portion A2	14 days	0 days	100%	Sun 6/2/22	Sat 19/2/22	Sun 6/2/22	Sat 19/2/22	0 days	0 days	539,541,543,545,546,563													
554	CON-3.6-30200	Tree Felling for Portion B1, B2	14 days	0 days	100%	Sun 20/2/22	Sat 5/3/22	Sun 20/2/22	Sat 5/3/22	0 days	0 days	538,540,542,544,547,559,567,568,611,556													
555	CON-3.6-30210	Tree Felling for Portion B2,B3 (CIF)	2 days	0 days	100%	Wed 24/7/24	Thu 25/7/24	Wed 24/7/24	Thu 25/7/24	0 days	0 days	550													
556	CON-3.6-30300	Tree Protection Portion A2	14 days	0 days	100%	Sun 6/2/22	Sat 19/2/22	Sun 6/2/22	Sat 19/2/22	0 days	0 days	539,541,543,545,546,559,563													
557	CON-3.6-30400	Tree Protection Portion B1,B2	14 days	0 days	100%	Sun 20/2/22	Sat 5/3/22	Sun 20/2/22	Sat 5/3/22	0 days	0 days	538,540,542,544,547,559													
558	CON-3.6-40000	Demolition work	777 days	0 days	100%	Mon 20/6/22	Sun 4/8/24	Mon 20/6/22	Sun 4/8/24	0 days	0 days														
559	CON-3.6-40100	Demolition of Existing Structures	60 days	0 days	100%	Mon 20/6/22	Thu 18/8/22	Mon 20/6/22	Thu 18/8/22	0 days	0 days	538,397,400,551,557,574,567FS-20 days,568FS													
560	CON-3.6-40110	Demolition of Existing Steel Structures, existing sheet pile wall between +26.5mPD and +19.5mPD Platform (CIF)	14 days	0 days	100%	Mon 22/7/24	Sun 4/8/24	Mon 22/7/24	Sun 4/8/24	0 days	0 days	397,400,535	581												
561	CON-3.6-50000	Decontamination (Include Adjacent Road D1, Remediation of contaminated soil carried out at Detention Pond)	248 days	0 days	100%	Sun 20/2/22	Tue 25/10/22	Sun 20/2/22	Tue 25/10/22	0 days	0 days														
562	CON-3.6-51000	CAP	136 days	0 days	100%	Sun 20/2/22	Tue 5/7/22	Sun 20/2/22	Tue 5/7/22	0 days	0 days														
563	CON-3.6-51100	Site Appraisal for Portion A2	60 days	0 days	100%	Sun 20/2/22	Wed 20/4/22	Sun 20/2/22	Wed 20/4/22	0 days	0 days	553,556	564												
564	CON-3.6-51200	Site Appraisal for Portion B1,B2,B3& Preparation of CAP for all Portions	25 days	0 days	100%	Thu 21/4/22	Sun 15/5/22	Thu 21/4/22	Sun 15/5/22	0 days	0 days	563	287SS,565												
565	CON-3.6-51300	Submission& Endorsement by EPD	30 days	0 days	100%	Mon 6/6/22	Tue 5/7/22	Mon 6/6/22	Tue 5/7/22	0 days	0 days	564	567,568												
566	CON-3.6-52000	Ground Investigation (Trial Pit / Borehole)	45 days	0 days	100%	Sat 30/7/22	Mon 12/9/22	Sat 30/7/22	Mon 12/9/22	0 days	0 days														
567	CON-3.6-52100	Trial Pit Sampling& Testing	45 days	0 days	100%	Sat 30/7/22	Mon 12/9/22	Sat 30/7/22	Mon 12/9/22	0 days	0 days	565,551,554,559FS-2(570,296,299													
568	CON-3.6-52200	Inspection Pit for installing Groundwater Wells	45 days	0 days	100%	Sat 30/7/22	Mon 12/9/22	Sat 30/7/22	Mon 12/9/22	0 days	0 days	565,551,554,559FS-2(570 days													
569	CON-3.6-53000	CAR & RAP Submission	43 days	0 days	100%	Tue 13/9/22	Tue 25/10/22	Tue 13/9/22	Tue 25/10/22	0 days	0 days														
570	CON-3.6-53100	Preparation of CAR& RAP	15 days	0 days	100%	Tue 13/9/22	Tue 27/9/22	Tue 13/9/22	Tue 27/9/22	0 days	0 days	567,568	571												
571	CON-3.6-53200	Review and Accepted by EPD	28 days	0 days	100%	Wed 28/9/22	Tue 25/10/22	Wed 28/9/22	Tue 25/10/22	0 days	0 days	570,133	574												
572	CON-3.6-70000	Site formation	786 days	0 days	100%	Wed 1/2/23	Thu 27/3/25	Wed 1/2/23	Thu 27/3/25	0 days	0 days														
573	CON-3.6-70100	Earthwork	258 days	0 days	100%	Sat 13/7/24	Thu 27/3/25	Sat 13/7/24	Thu 27/3/25	0 days	0 days														
574	CON-3.6-70110	Excavation from Kai Pak Ling Road to Maintenance Access (+35.5 to +30.0mPD)	30 days	0 days	100%	Wed 2/10/24	Thu 31/10/24	Wed 2/10/24	Thu 31/10/24	0 days	0 days	429,559,571,591FS+1575 days,583FS+10 days													
575	CON-3.6-70120	Cut Slope to Maintenance Access +30mPD	28 days	0 days	100%	Fri 1/11/24	Thu 28/11/24	Fri 1/11/24	Thu 28/11/24	0 days	0 days	574	576												
576	CON-3.6-70130	Excavation to Formation +23.0mPD	30 days	0 days	100%	Thu 2/1/25	Fri 31/1/25	Thu 2/1/25	Fri 31/1/25	0 days	0 days	575,609	577												

ID	Activity ID	Task Name	Duration	Remaining Duration	% Work Complete	Start	Finish	Late Start	Late Finish	Free Slack	Total Slack	Predecessors	Successors	2021	Half 2, 2021	Half 1, 2022	Half 2, 2022	Half 1, 2023	Half 2, 2023	Half 1, 2024	Half 2, 2024	Half 1, 2025	Half 2, 2025	Half 1, 2026	Half 2, 2026
577	CON-3.6-70140	Cut Slope to Formation +23.0mPD	18 days	0 days	100%	Sat 1/2/25	Tue 18/2/25	Sat 1/2/25	Tue 18/2/25	0 days	0 days	576	520,521,522,600FF+21 days												
578	CON-3.6-70151	Trim slope at the bottom corner for temporary traffic diversion	5 days	0 days	100%	Fri 6/12/24	Tue 10/12/24	Fri 6/12/24	Tue 10/12/24	0 days	0 days	529,584	603												
579	CON-3.6-70152	Backfilling & Compaction to Formation +23.0mPD	12 days	0 days	100%	Sat 18/1/25	Wed 29/1/25	Sat 18/1/25	Wed 29/1/25	0 days	0 days	604FS-12 days	580												
580	CON-3.6-70160	Trimming for Fill Slope	4 days	0 days	100%	Thu 30/1/25	Sun 2/2/25	Thu 30/1/25	Sun 2/2/25	0 days	0 days	579	605												
581	CON-3.6-70170	Backfill & Compaction to Formation +23.0mPD (Site 3-6 CIF)	110 days	0 days	100%	Sun 25/8/24	Thu 12/12/24	Sun 25/8/24	Thu 12/12/24	0 days	0 days	560,520,521,522,528,582,525SS													
582	CON-3.6-70180	Trimming for Fill Slope (Site 3-6 CIF)	8 days	0 days	100%	Fri 13/12/24	Fri 20/12/24	Fri 13/12/24	Fri 20/12/24	0 days	0 days	581	611,598												
583	CON-3.6-70190	Soil Replacement with No-fines concrete at Kai Pak Ling Road (PMI 137)	71 days	0 days	100%	Sat 13/7/24	Sat 21/9/24	Sat 13/7/24	Sat 21/9/24	0 days	0 days	591	594,592,584,574FS+10 days												
584	CON-3.6-70191	Soil Replacement with No-fines concrete at Ray-On Depot (PMI 156)	75 days	0 days	100%	Sun 22/9/24	Thu 5/12/24	Sun 22/9/24	Thu 5/12/24	0 days	0 days	583	603,578												
585	CON-3.6-70192	Chain Link Fence and Construction of Access Gate (PMI 168, PMI 250)	66 days	0 days	100%	Tue 21/1/25	Thu 27/3/25	Tue 21/1/25	Thu 27/3/25	0 days	0 days		600FF												
586	CON-3.6-70200	Surface Drainage	786 days	0 days	100%	Wed 1/2/23	Thu 27/3/25	Wed 1/2/23	Thu 27/3/25	0 days	0 days														
587	CON-3.6-70210	At Cut Slope Crest +35.5mPD (KPLR)	620 days	0 days	100%	Wed 1/2/23	Sat 12/10/24	Wed 1/2/23	Sat 12/10/24	0 days	0 days														
588	CON-3.6-70211	Excavation to Formation	100 days	0 days	100%	Wed 1/2/23	Thu 11/5/23	Wed 1/2/23	Thu 11/5/23	0 days	0 days		589												
589	CON-3.6-70212	UU slewing at U-channel location	355 days	0 days	100%	Fri 12/5/23	Tue 30/4/24	Fri 12/5/23	Tue 30/4/24	0 days	0 days	588	590												
590	CON-3.6-70213	Catchpit	50 days	0 days	100%	Wed 1/5/24	Wed 19/6/24	Wed 1/5/24	Wed 19/6/24	0 days	0 days	589	591SS+13 days,611												
591	CON-3.6-70214	U-channel	60 days	0 days	100%	Tue 14/5/24	Fri 12/7/24	Tue 14/5/24	Fri 12/7/24	0 days	0 days	590SS+13 days	574FS+10 days,1318FS+1												
592	CON-3.6-70215	Diversion of uncharted 600mm Crossroad Drain at Kai Pak Ling Road (PMI 102)	21 days	0 days	100%	Sun 22/9/24	Sat 12/10/24	Sun 22/9/24	Sat 12/10/24	0 days	0 days	583	594												
593	CON-3.6-70220	At Maintenance Access +30mPD	51 days	0 days	100%	Sun 13/10/24	Mon 2/12/24	Sun 13/10/24	Mon 2/12/24	0 days	0 days														
594	CON-3.6-70221	Excavation to Formation	30 days	0 days	100%	Sun 13/10/24	Mon 11/11/24	Sun 13/10/24	Mon 11/11/24	0 days	0 days	583,592	595SS+7 days												
595	CON-3.6-70222	Catchpit	30 days	0 days	100%	Sun 20/10/24	Mon 18/11/24	Sun 20/10/24	Mon 18/11/24	0 days	0 days	594SS+7 days	596SS+14 days												
596	CON-3.6-70223	U-channel	30 days	0 days	100%	Sun 3/11/24	Mon 2/12/24	Sun 3/11/24	Mon 2/12/24	0 days	0 days	595SS+14 days	609												
597	CON-3.6-70230	At Formation Level +23.0mPD	97 days	0 days	100%	Sat 21/12/24	Thu 27/3/25	Sat 21/12/24	Thu 27/3/25	0 days	0 days														
598	CON-3.6-70235	Excavation to Formation (Site 3-6 CIF)	67 days	0 days	100%	Sat 21/12/24	Tue 25/2/25	Sat 21/12/24	Tue 25/2/25	0 days	0 days	526,582	599SS+7 days												
599	CON-3.6-70236	Catchpit (Site 3-6 CIF)	67 days	0 days	100%	Sat 28/12/24	Tue 4/3/25	Sat 28/12/24	Tue 4/3/25	0 days	0 days	596SS+7 days	600SS+7 days												
600	CON-3.6-70237	U-channel (Site 3-6 CIF)	83 days	0 days	100%	Sat 4/1/25	Thu 27/3/25	Sat 4/1/25	Thu 27/3/25	0 days	0 days	599SS+7 days,577FF-	601SS+44 days,611												
601	CON-3.6-70238	Stepped Channel (Site 3-6 CIF)	23 days	0 days	100%	Mon 17/2/25	Tue 11/3/25	Mon 17/2/25	Tue 11/3/25	0 days	0 days	600SS+44 days	611,610FS-7 days												
602	CON-3.6-70240	At Fill Slope Toe +23.0mPD	91 days	0 days	100%	Wed 11/12/24	Tue 11/3/25	Wed 11/12/24	Tue 11/3/25	0 days	0 days														
603	CON-3.6-70241	Excavation to Formation	40 days	0 days	100%	Wed 11/12/24	Sun 19/1/25	Wed 11/12/24	Sun 19/1/25	0 days	0 days	584,578,1156	604SS+10 days,605												
604	CON-3.6-70242	Dia. 675 drain pipe with 2 manholes	40 days	0 days	100%	Sat 21/12/24	Wed 29/1/25	Sat 21/12/24	Wed 29/1/25	0 days	0 days	603SS+10 days	605,579FS-12 days												
605	CON-3.6-70243	Excavation to Formation of Uchannel	8 days	0 days	100%	Mon 3/2/25	Mon 10/2/25	Mon 3/2/25	Mon 10/2/25	0 days	0 days	580,604,603	606												
606	CON-3.6-70244	Catchpit	8 days	0 days	100%	Tue 11/2/25	Tue 18/2/25	Tue 11/2/25	Tue 18/2/25	0 days	0 days	605	607												
607	CON-3.6-70245	U-channel	21 days	0 days	100%	Wed 19/2/25	Tue 11/3/25	Wed 19/2/25	Tue 11/3/25	0 days	0 days	606	611												
608	CON-3.6-70300	Concrete Access	115 days	0 days	100%	Tue 3/12/24	Thu 27/3/25	Tue 3/12/24	Thu 27/3/25	0 days	0 days														
609	CON-3.6-70310	Maintenance Access	30 days	0 days	100%	Tue 3/12/24	Wed 1/1/25	Tue 3/12/24	Wed 1/1/25	0 days	0 days	596	576												
610	CON-3.6-70340	Stairway above Formation Level +23.0mPD (Site 3-6 CIF)	23 days	0 days	100%	Wed 5/3/25	Thu 27/3/25	Wed 5/3/25	Thu 27/3/25	0 days	0 days	601FS-7 days	611												
611	CON-3.6-80000	Planned Completion of Section 1A1	0 days	0 days	100%	Thu 27/3/25	Thu 27/3/25	Thu 27/3/25	Thu 27/3/25	0 days	0 days	610,607,601,582,524,520													
612		Section 1A2	974 days	0 days	100%	Thu 28/7/22	Thu 27/3/25	Thu 28/7/22	Thu 27/3/25	0 days	0 days														
613		Site 3-7 Additional Works affected by CIF Area	569 days	0 days	100%	Wed 22/2/23	Mon 2/9/24	Wed 22/2/23	Mon 2/9/24	0 days	0 days														
614	CON-3.7-CIF101	Mobilization of Plant and Labour Required (PMI 073)	14 days	0 days	100%	Mon 10/6/24	Sun 23/6/24	Mon 10/6/24	Sun 23/6/24	0 days	0 days	51	615FS-7 days,616												
615	CON-3.7-CIF102	Removal of MIC Modules (PMI 073)	33 days	0 days	100%	Mon 17/6/24	Fri 19/7/24	Mon 17/6/24	Fri 19/7/24	0 days	0 days	614FS-7 days	625,642,647,644												
616	CON-3.7-CIF110	Removal of Hoarding and Type 2 railing for CIF (PMI 073)	7 days	0 days	100%	Mon 24/6/24	Sun 30/6/24	Mon 24/6/24	Sun 30/6/24	0 days	0 days	614	680												
617	CON-3.7-CIF120	Relocation of Contractor's Storage Area	98 days	0 days	100%	Wed 22/2/23	Tue 30/5/23	Wed 22/2/23	Tue 30/5/23	0 days	0 days														
618	CON-3.7-CIF121	Relocation of Storage Area from site 3-7 to Lam Tei	60 days	0 days	100%	Wed 22/2/23	Wed 22/2/23	Wed 22/2/23	Sat 22/4/23	0 days	0 days														
619	CON-3.7-CIF122	Relocation of Storage Area from site 3-7 to Deep Bay	30 days	0 days	100%	Mon 1/5/23	Tue 30/5/23	Mon 1/5/23	Tue 30/5/23	0 days	0 days														
620	CON-3.7-CIF200	Removal of Additional Concrete Pavement within HSK CIF (PMI 073)	30 days	0 days	100%	Sun 4/8/24	Mon 2/9/24	Sun 4/8/24	Mon 2/9/24	0 days	0 days	647,638,634	680,678												
621	CON-3.7-CIF210	Removal of Sewer and Watermain for CIF (PMI 073)	20 days	0 days	100%	Thu 25/7/24	Tue 13/8/24	Thu 25/7/24	Tue 13/8/24	0 days	0 days	625	680,710												
622		Site 3-7 (Portion A2,B2,B3,B5)	974 days	0 days	100%	Thu 28/7/22	Thu 27/3/25	Thu 28/7/22	Thu 27/3/25	0 days	0 days														
623	CON-3.7-10000	Site Clearance	728 days	0 days	100%	Thu 28/7/22	Ned 24/7/24	Thu 28/7/22	Wed 24/7/24	0 days	0 days														
624	CON-3.7-10100	Site Clearance for Portion A2	5 days	0 days	100%	Thu 28/7/22	Mon 1/8/22	Thu 28/7/22	Mon 1/8/22	0 days	0 days	50	635,636,637,627,629,631,6												



ID	Activity ID	Task Name	Duration	Remaining Duration	% Work Complete	Start	Finish	Late Start	Late Finish	Free Slack	Total Slack	Predecessors	Successors	2021	Half 2, 2021	Half 1, 2022	Half 2, 2022	Half 1, 2023	Half 2, 2023	Half 1, 2024	Half 2, 2024	Half 1, 2025	Half 2, 2025	Half 1, 2026	Half 2, 2026
625	CON-3.7-10300	Site Clearance for Portion B2,B3,B4,B5 (CIF) after Decommissioning of CIF	5 days	0 days	100%	Sat 20/7/24	Wed 24/7/24	Sat 20/7/24	Wed 24/7/24	0 days	0 days	615	638,634,621												
626	CON-3.7-20000	Establishment	725 days	0 days	100%	Tue 2/8/22	Fri 28/7/24	Tue 2/8/22	Fri 26/7/24	0 days	0 days														
627	CON-3.7-20100	Condition Survey for Existing Structures to be Demolished for Portion A2	14 days	0 days	100%	Tue 2/8/22	Mon 15/8/22	Tue 2/8/22	Mon 15/8/22	0 days	0 days	624	628,646												
628	CON-3.7-20200	Condition Survey for Existing Structures to be Demolished for Portion B2,B3,B5	14 days	0 days	100%	Tue 16/8/22	Mon 29/8/22	Tue 16/8/22	Mon 29/8/22	0 days	0 days	627													
629	CON-3.7-20300	Tree Survey for Portion A2	14 days	0 days	100%	Tue 2/8/22	Mon 15/8/22	Tue 2/8/22	Mon 15/8/22	0 days	0 days	624	630												
630	CON-3.7-20400	Tree Survey for Portion B2,B3,B5	14 days	0 days	100%	Tue 16/8/22	Mon 29/8/22	Tue 16/8/22	Mon 29/8/22	0 days	0 days	629													
631	CON-3.7-20500	Initial Survey for Portion A2	14 days	0 days	100%	Tue 2/8/22	Mon 15/8/22	Tue 2/8/22	Mon 15/8/22	0 days	0 days	624	632												
632	CON-3.7-20600	Initial Survey for Portion B2,B3,B5	14 days	0 days	100%	Tue 16/8/22	Mon 29/8/22	Tue 16/8/22	Mon 29/8/22	0 days	0 days	631													
633	CON-3.7-20700	Site Haul Road for Portion A2	14 days	0 days	100%	Tue 2/8/22	Mon 15/8/22	Tue 2/8/22	Mon 15/8/22	0 days	0 days	624	650												
634	CON-3.7-20810	Site Haul Road for Portion (B2,B3,B4,B5 - CIF)	2 days	0 days	100%	Thu 25/7/24	Fri 26/7/24	Thu 25/7/24	Fri 26/7/24	0 days	0 days	625	620												
635	CON-3.7-20900	Health & Hygiene Facilities	7 days	0 days	100%	Tue 2/8/22	Mon 8/8/22	Tue 2/8/22	Mon 8/8/22	0 days	0 days	624	641,643												
636	CON-3.7-21000	Fence Work & Gate for Portion A2	14 days	0 days	100%	Tue 2/8/22	Mon 15/8/22	Tue 2/8/22	Mon 15/8/22	0 days	0 days	624	641,643												
637	CON-3.7-21200	Underground Utilities Detection for Portion A2	7 days	0 days	100%	Tue 2/8/22	Mon 8/8/22	Tue 2/8/22	Mon 8/8/22	0 days	0 days	624	641,639,643												
638	CON-3.7-21310	Underground Utilities Detection for Portion (B2,B3,B4,B5 - CIF)	2 days	0 days	100%	Thu 25/7/24	Fri 26/7/24	Thu 25/7/24	Fri 26/7/24	0 days	0 days	625	620												
639	CON-3.7-21400	Install Monitoring Points	14 days	0 days	100%	Tue 9/8/22	Mon 22/8/22	Tue 9/8/22	Mon 22/8/22	0 days	0 days	637	654,655												
640	CON-3.7-30000	Tree Treatment	746 days	0 days	100%	Tue 16/8/22	Fri 30/8/24	Tue 16/8/22	Fri 30/8/24	0 days	0 days														
641	CON-3.7-30100	Tree Felling for Portion A2	14 days	0 days	100%	Tue 16/8/22	Mon 29/8/22	Tue 16/8/22	Mon 29/8/22	0 days	0 days	635,636,637	646,650												
642	CON-3.7-30210	Tree Felling for Portion (B2,B3,B4,B5 - CIF)	7 days	0 days	100%	Sat 24/8/24	Fri 30/8/24	Sat 24/8/24	Fri 30/8/24	0 days	0 days	615	678												
643	CON-3.7-30300	Tree Protection Portion A2	14 days	0 days	100%	Tue 16/8/22	Mon 29/8/22	Tue 16/8/22	Mon 29/8/22	0 days	0 days	635,636,637	650												
644	CON-3.7-30400	Tree Protection Portion B2,B3,B4,B5 -CIF	7 days	0 days	100%	Tue 30/8/22	Wed 24/7/24	Tue 30/8/22	Wed 24/7/24	0 days	0 days	615	678												
645	CON-3.7-40000	Demolition work	705 days	0 days	100%	Tue 30/8/22	Sat 3/8/24	Tue 30/8/22	Sat 3/8/24	0 days	0 days														
646	CON-3.7-40100	Demolition of Existing Structures A2	15 days	0 days	100%	Tue 30/8/22	Tue 13/9/22	Tue 30/8/22	Tue 13/9/22	0 days	0 days	397,400,627,641	685												
647	CON-3.7-40110	Demolition of Existing Steel Structures - CIF	15 days	0 days	100%	Sat 20/7/24	Sat 3/8/24	Sat 20/7/24	Sat 3/8/24	0 days	0 days	397,400,615	680,1308,1309,710,678,62												
648	CON-3.7-50000	Decontamination (Include adjacent Road D1 and Road L51 , removal of contaminated soil carried out at Detention Pond)	177 days	0 days	100%	Sat 1/10/22	Sun 26/3/23	Sat 1/10/22	Sun 26/3/23	0 days	0 days														
649	CON-3.7-51000	CAP	75 days	0 days	100%	Sat 1/10/22	Wed 14/12/2	Sat 1/10/22	Wed 14/12/22	0 days	0 days														
650	CON-3.7-51100	Site Appraisal for Portion A2	20 days	0 days	100%	Sat 1/10/22	Thu 20/10/2	Sat 1/10/22	Thu 20/10/22	0 days	0 days	641,643,633	651												
651	CON-3.7-51200	Site Appraisal for Portion B2,B3,B5& Preparation of CAP for all Portions	25 days	0 days	100%	Fri 21/10/22	Mon 14/11/22	Fri 21/10/22	Mon 14/11/22	0 days	0 days	650	652												
652	CON-3.7-51300	Submission& Endorsement by EPD	30 days	0 days	100%	Tue 15/11/22	Wed 14/12/2	Tue 15/11/22	Wed 14/12/22	0 days	0 days	651,288FF	654,655												
653	CON-3.7-52000	Ground Investigation (Trial Pit / Borehole)	45 days	0 days	100%	Thu 15/12/22	Sat 28/1/23	Thu 15/12/22	Sat 28/1/23	0 days	0 days														
654	CON-3.7-52100	Trial Pit Sampling& Testing	45 days	0 days	100%	Thu 15/12/22	Sat 28/1/23	Thu 15/12/22	Sat 28/1/23	0 days	0 days	639,652,393	657												
655	CON-3.7-52200	Inspection Pit for installing Groundwater Wells	45 days	0 days	100%	Thu 15/12/22	Sat 28/1/23	Thu 15/12/22	Sat 28/1/23	0 days	0 days	639,652	657												
656	CON-3.7-53000	CAR & RAP Submission	43 days	0 days	100%	Sun 29/1/23	Sun 12/3/23	Sun 29/1/23	Sun 12/3/23	0 days	0 days														
657	CON-3.7-53100	Preparation of CAR& RAP	15 days	0 days	100%	Sun 29/1/23	Sun 12/2/23	Sun 29/1/23	Sun 12/2/23	0 days	0 days	654,655	658												
658	CON-3.7-53200	Review and Accepted by EPD	28 days	0 days	100%	Mon 13/2/23	Sun 12/3/23	Mon 13/2/23	Sun 12/3/23	0 days	0 days	657	661,663												
659	CON-3.7-54000	Decontamination Works	14 days	0 days	100%	Sun 12/3/23	Sun 26/3/23	Sun 12/3/23	Sun 26/3/23	0 days	0 days														
660	CON-3.7-54100	Treatability Test for Heavy Metal	0 days	0 days	100%	Sun 12/3/23	Sun 12/3/23	Sun 12/3/23	Sun 12/3/23	0 days	0 days														
661	CON-3.7-54110	Treatability Test for Heavy Metal	0 days	0 days	100%	Sun 12/3/23	Sun 12/3/23	Sun 12/3/23	Sun 12/3/23	0 days	0 days	658	667												
662	CON-3.7-54200	Confirmation Test Sampling and Testing	0 days	0 days	100%	Sun 12/3/23	Sun 12/3/23	Sun 12/3/23	Sun 12/3/23	0 days	0 days														
663	CON-3.7-54210	Trial Pit	0 days	0 days	100%	Sun 12/3/23	Sun 12/3/23	Sun 12/3/23	Sun 12/3/23	0 days	0 days	658	664												
664	CON-3.7-54220	Sampling and Testing	0 days	0 days	100%	Sun 12/3/23	Sun 12/3/23	Sun 12/3/23	Sun 12/3/23	0 days	0 days	663	666,667												
665	CON-3.7-54300	Excavation of Contaminated Soil	0 days	0 days	100%	Sun 12/3/23	Sun 12/3/23	Sun 12/3/23	Sun 12/3/23	0 days	0 days														
666	CON-3.7-54310	To Stockpile for Biopile	0 days	0 days	100%	Sun 12/3/23	Sun 12/3/23	Sun 12/3/23	Sun 12/3/23	0 days	0 days	664,134	668SS+14 days												
667	CON-3.7-54320	To Stockpile for Cement Solidification	0 days	0 days	100%	Sun 12/3/23	Sun 12/3/23	Sun 12/3/23	Sun 12/3/23	0 days	0 days	664,134,661	669SS+14 days,1184SS+4												
668	CON-3.7-54400	Backfilling to Formation of Biopile Location	0 days	0 days	100%	Sun 26/3/23	Sun 26/3/23	Sun 26/3/23	Sun 26/3/23	0 days	0 days	666SS+14 days													
669	CON-3.7-54500	Backfilling to Formation Cement Solidification Location	0 days	0 days	100%	Sun 26/3/23	Sun 26/3/23	Sun 26/3/23	Sun 26/3/23	0 days	0 days	667SS+14 days													
670	CON-3.7-60000	Site Formation	926 days	0 days	100%	Wed 14/9/22	Thu 27/3/25	Wed 14/9/22	Thu 27/3/25	0 days	0 days														
671	CON-3.7-60100	Earthwork	452 days	0 days	100%	Mon 1/1/24	Thu 27/3/25	Mon 1/1/24	Thu 27/3/25	0 days	0 days														
672	CON-3.7-60110	Excavation to Access Road / +30mPD and Stockpile to Site 3-6	30 days	0 days	100%	Mon 1/1/24	Tue 30/1/24	Mon 1/1/24	Tue 30/1/24	0 days	0 days	429,688	673FS-15 days												


ID	Activity ID	Task Name	Duration	Remaining Duration	% Work Complete	Start	Finish	Late Start	Late Finish	Free Slack	Total Slack	Predecessors	Successors	2021	Half 2, 2021	Half 1, 2022	Half 2, 2022	Half 1, 2023	Half 2, 2023	Half 1, 2024	Half 2, 2024	Half 1, 2025	Half 2, 2025	Half 1, 2026	Half 2, 2026
673	CON-3.7-60120	Cut Slope to to Access Road / +30mPD and Stockpile to Site 3-6 (location no Asbestos containing material)	100 days	0 days	100%	Tue 16/1/24	Wed 24/4/24	Tue 16/1/24	Wed 24/4/24	0 days	0 days	672FS-15 days	675												
674	CON-3.7-60121	Asbestos Report Submission and Environmental Department Approval	90 days	0 days	100%	Fri 1/3/24	Wed 29/5/24	Fri 1/3/24	Wed 29/5/24	0 days	0 days		675												
675	CON-3.7-60122	Removal of Asbestos Containing Material at Slope	14 days	0 days	100%	Fri 28/6/24	Thu 11/7/24	Fri 28/6/24	Thu 11/7/24	0 days	0 days	674,673	677												
676	CON-3.7-60123	Termination of power by CLP	1 day	0 days	100%	Sun 22/9/24	Sun 22/9/24	Sun 22/9/24	Sun 22/9/24	0 days	0 days		677												
677	CON-3.7-60124	Cut Slope to Access Road / +30mPD and Stockpile to Site 3-6 after Asbestos containing Material Removed	10 days	0 days	100%	Mon 23/9/24	Wed 2/10/24	Mon 23/9/24	Wed 2/10/24	0 days	0 days	676,675	690												
678	CON-3.7-60130	Excavation to Formation +25.0mPD	80 days	0 days	100%	Tue 3/9/24	Thu 21/11/24	Tue 3/9/24	Thu 21/11/24	0 days	0 days	647,620,642,644	694,679												
679	CON-3.7-60140	Cut Slope to Formation +25.0mPD	50 days	0 days	100%	Fri 22/11/24	Fri 10/1/25	Fri 22/11/24	Fri 10/1/25	0 days	0 days	678	694FS-18 days												
680	CON-3.7-60150	Backfilling & Compaction to Formation +25.0mPD	206 days	0 days	100%	Tue 3/9/24	Thu 27/3/25	Tue 3/9/24	Thu 27/3/25	0 days	0 days	647,616,620,621	526SS,701												
681	CON-3.7-60160	Formation of Rock Fill Slope at Site 3-7 adjacent to Road L51 (PMI 247)	21 days	0 days	100%	Fri 21/2/25	Thu 13/3/25	Fri 21/2/25	Thu 13/3/25	0 days	0 days	1321	701,696FF+5 days												
682	CON-3.7-60170	Chain Link Fence and Construction of Access Gate (PMI 169, PMI 250)	55 days	0 days	100%	Sat 1/2/25	Thu 27/3/25	Sat 1/2/25	Thu 27/3/25	0 days	0 days		696FF												
683	CON-3.7-60200	Surface Drainage	926 days	0 days	100%	Wed 14/9/22	Thu 27/3/25	Wed 14/9/22	Thu 27/3/25	0 days	0 days														
684	CON-3.7-60210	At Cut Slope Crest (KPLR)	473 days	0 days	100%	Wed 14/9/22	Sat 30/12/23	Wed 14/9/22	Sat 30/12/23	0 days	0 days														
685	CON-3.7-60211	Excavation to Formation	50 days	0 days	100%	Wed 14/9/22	Wed 2/11/22	Wed 14/9/22	Wed 2/11/22	0 days	0 days	646	686												
686	CON-3.7-60212	UU slewing at U-channel location	80 days	0 days	100%	Thu 3/11/22	Sat 21/1/23	Thu 3/11/22	Sat 21/1/23	0 days	0 days	685	687												
687	CON-3.7-60213	Catchpit	40 days	0 days	100%	Tue 7/11/23	Sat 16/12/23	Tue 7/11/23	Sat 16/12/23	0 days	0 days	686	688												
688	CON-3.7-60214	U-channel	40 days	0 days	100%	Tue 21/11/23	Sat 30/12/23	Tue 21/11/23	Sat 30/12/23	0 days	0 days	687	672,690												
689	CON-3.7-60220	At Access Road / +30mPD Berm Slab	40 days	0 days	100%	Thu 3/10/24	Mon 11/11/24	Thu 3/10/24	Mon 11/11/24	0 days	0 days														
690	CON-3.7-60221	Excavation to Formation	10 days	0 days	100%	Thu 3/10/24	Sat 12/10/24	Thu 3/10/24	Sat 12/10/24	0 days	0 days	677,688	691SS+10 days												
691	CON-3.7-60222	Catchpit	10 days	0 days	100%	Sun 13/10/24	Tue 22/10/24	Sun 13/10/24	Tue 22/10/24	0 days	0 days	690SS+10 days	692												
692	CON-3.7-60223	U-Channel	20 days	0 days	100%	Wed 23/10/24	Mon 11/11/24	Wed 23/10/24	Mon 11/11/24	0 days	0 days	691	699												
693	CON-3.7-60230	At Formation Level of +25.0mPD Platform	94 days	0 days	100%	Tue 24/12/24	Thu 27/3/25	Tue 24/12/24	Thu 27/3/25	0 days	0 days														
694	CON-3.7-60231	Excavation to Formation	50 days	0 days	100%	Tue 24/12/24	Tue 11/2/25	Tue 24/12/24	Tue 11/2/25	0 days	0 days	678,679FS-18 days	695SS+14 days												
695	CON-3.7-60232	Catchpit	50 days	0 days	100%	Tue 7/1/25	Tue 25/2/25	Tue 7/1/25	Tue 25/2/25	0 days	0 days	694SS+14 days	696SS+14 days												
696	CON-3.7-60233	U-channel	65 days	0 days	100%	Wed 22/1/25	Thu 27/3/25	Wed 22/1/25	Thu 27/3/25	0 days	0 days	695SS+14 days,681FF	701,697SS+30 days												
697	CON-3.7-60234	Stepped Channel	20 days	0 days	100%	Fri 21/2/25	Wed 12/3/25	Fri 21/2/25	Wed 12/3/25	0 days	0 days	696SS+30 days	701,700FS-5 days												
698	CON-3.7-60300	Concrete Access	136 days	0 days	100%	Tue 12/11/24	Thu 27/3/25	Tue 12/11/24	Thu 27/3/25	0 days	0 days														
699	CON-3.7-60310	Maintenance Access	30 days	0 days	100%	Tue 12/11/24	Wed 11/12/24	Tue 12/11/24	Wed 11/12/24	0 days	0 days	692	700												
700	CON-3.7-60320	Stairway above Formation Level	20 days	0 days	100%	Sat 8/3/25	Thu 27/3/25	Sat 8/3/25	Thu 27/3/25	0 days	0 days	699,697FS-5 days	701												
701	CON-3.7-70000	Planned Completion of Section 1A2	0 days	0 days	100%	Thu 27/3/25	Thu 27/3/25	Thu 27/3/25	Thu 27/3/25	0 days	0 days	697,696,700,791,792,721													
702		Section 1A3	1186 days	0 days	100%	Tue 28/12/24	Thu 27/3/25	Tue 28/12/24	Thu 27/3/25	0 days	0 days														
703		Site 3-8 Additional Works affected by CIF Area	725 days	0 days	100%	Wed 30/11/22	Sat 23/11/24	Wed 30/11/22	Sat 23/11/24	0 days	0 days														
704	CON-3.8-CIF101	Mobilization of Plant and Labour Required (PMI 073)	14 days	0 days	100%	Mon 10/6/24	Sun 23/6/24	Mon 10/6/24	Sun 23/6/24	0 days	0 days	51	705												
705	CON-3.8-CIF102	Removal of MIC Modules (PMI 073)	40 days	0 days	100%	Mon 24/6/24	Fri 2/8/24	Mon 24/6/24	Fri 2/8/24	0 days	0 days	704	711,743,706,716												
706	CON-3.8-CIF110	Removal of Hoarding for CIF (PMI 073)	6 days	0 days	100%	Sat 3/8/24	Thu 8/8/24	Sat 3/8/24	Thu 8/8/24	0 days	0 days	705	726,732,710												
707	CON-3.8-CIF120	Removal of Temporary Access Road to HSK CIF	30 days	0 days	100%	Fri 3/3/23	Sun 2/4/23	Fri 3/3/23	Sun 2/4/23	0 days	0 days	765SF													
708	CON-3.8-CIF130	Construct 150mm concrete surround and 3 numbers of bend block for about 90m long Fresh Watermain	8 days	0 days	100%	Wed 30/11/22	Wed 7/12/22	Wed 30/11/22	Wed 7/12/22	0 days	0 days	778FS-15 days	779												
709	CON-3.8-CIF140	Stockpile in Site 3-8	90 days	0 days	100%	Tue 14/2/23	Sun 14/5/23	Tue 14/2/23	Sun 14/5/23	0 days	0 days	779FS-15 days	710												
710	CON-3.8-CIF150	Transport of Stockpile from Site 3-8 to Site 3-7 for backfilling	102 days	0 days	100%	Wed 14/8/24	Sat 23/11/24	Wed 14/8/24	Sat 23/11/24	0 days	0 days	647,709,621,706	808SS+100 days,780SS+7 days,824												
711	CON-3.8-CIF160	Removal of Sewer and Watermain for CIF (PMI 073)	30 days	0 days	100%	Sat 3/8/24	Sun 1/9/24	Sat 3/8/24	Sun 1/9/24	0 days	0 days	705	780												
712		Site 3-8 (Portion A3,B4,B5,B6,B7)	1186 days	0 days	100%	Tue 28/12/24	Thu 27/3/25	Tue 28/12/24	Thu 27/3/25	0 days	0 days														
713	CON-3.8-10000	Site Clearance	952 days	0 days	100%	Tue 28/12/24	Mon 5/8/24	Tue 28/12/24	Mon 5/8/24	0 days	0 days														
714	CON-3.8-10100	Site Clearance for Portion A3	5 days	0 days	100%	Tue 28/12/24	Sat 1/1/22	Tue 28/12/24	Sat 1/1/22	0 days	0 days	32	718,720,722,724,727,728,												
715	CON-3.8-10200	Site Clearance for Portion B6,B7	5 days	0 days	100%	Tue 28/12/24	Sat 1/1/22	Tue 28/12/24	Sat 1/1/22	0 days	0 days	32	719,721,723,725,729,731,												
716	CON-3.8-10300	Site Clearance for Portion B4, B5 (CIF) after Decommission of CIF	3 days	0 days	100%	Sat 3/8/24	Mon 5/8/24	Sat 3/8/24	Mon 5/8/24	0 days	0 days	705	726,732												
717	CON-3.8-20000	Establishment	952 days	0 days	100%	Sun 2/1/22	Sat 10/8/24	Sun 2/1/22	Sat 10/8/24	0 days	0 days														
718	CON-3.8-20100	Condition Survey for Existing Structures to be Demolished for Portion A3	10 days	0 days	100%	Sun 2/1/22	Tue 11/1/22	Sun 2/1/22	Tue 11/1/22	0 days	0 days	714,715	719,749												



Activity ID	Task Name	Duration	Remaining Duration	% Work Complete	Start	Finish	Late Start	Late Finish	Free Slack	Total Slack	Predecessors	Successors	2021	Half 2, 2021	Half 1, 2022	Half 2, 2022	Half 1, 2023	Half 2, 2023	Half 1, 2024	Half 2, 2024	Half 1, 2025	Half 2, 2025	Half 1, 2026	Half 2, 2026	
719	CON-3.8-20200	Condition Survey for Existing Structures to be Demolished for Portion B4,B5,B6,B7	10 days	0 days	100%	Wed 12/1/22	Fri 21/1/22	Wed 12/1/22	Fri 21/1/22	0 days	0 days	715,718	742,749												
720	CON-3.8-20300	Tree Survey for Portion A3	14 days	0 days	100%	Sun 2/1/22	Sat 15/1/22	Sun 2/1/22	Sat 15/1/22	0 days	0 days	714	735,738												
721	CON-3.8-20400	Tree Survey for Portion B4,B5,B6,B7	14 days	0 days	100%	Sun 2/1/22	Sat 15/1/22	Sun 2/1/22	Sat 15/1/22	0 days	0 days	715	736,739												
722	CON-3.8-20500	Initial Survey for Portion A3	14 days	0 days	100%	Sun 2/1/22	Sat 15/1/22	Sun 2/1/22	Sat 15/1/22	0 days	0 days	714	735,738												
723	CON-3.8-20600	Initial Survey for Portion B4,B5,B6,B7	14 days	0 days	100%	Sun 2/1/22	Sat 15/1/22	Sun 2/1/22	Sat 15/1/22	0 days	0 days	715	736,739												
724	CON-3.8-20700	Site Haul Road for Portion A3	7 days	0 days	100%	Sun 2/1/22	Sat 8/1/22	Sun 2/1/22	Sat 8/1/22	0 days	0 days	714	735,738												
725	CON-3.8-20800	Site Haul Road for Portion B6,B7	7 days	0 days	100%	Sun 2/1/22	Sat 8/1/22	Sun 2/1/22	Sat 8/1/22	0 days	0 days	715	736,739												
726	CON-3.8-20810	Site Haul Road for Portion B4,B5 - (Site 3-8 CIF)	2 days	0 days	100%	Fri 9/8/24	Sat 10/8/24	Fri 9/8/24	Sat 10/8/24	0 days	0 days	716,706	780												
727	CON-3.8-20900	Health & Hygiene Facilities	7 days	0 days	100%	Sun 2/1/22	Sat 8/1/22	Sun 2/1/22	Sat 8/1/22	0 days	0 days	714	735,738												
728	CON-3.8-21000	Fence Work & Gate for Portion A3	14 days	0 days	100%	Sun 2/1/22	Sat 15/1/22	Sun 2/1/22	Sat 15/1/22	0 days	0 days	714	735,738												
729	CON-3.8-21100	Fence Work for Portion B6,B7	7 days	0 days	100%	Sun 2/1/22	Sat 8/1/22	Sun 2/1/22	Sat 8/1/22	0 days	0 days	715	736,733,739												
730	CON-3.8-21200	Underground Utilities Detection for Portion A3	7 days	0 days	100%	Sun 2/1/22	Sat 8/1/22	Sun 2/1/22	Sat 8/1/22	0 days	0 days	714	735,738												
731	CON-3.8-21300	Underground Utilities Detection for Portion B6,B7	7 days	0 days	100%	Sun 2/1/22	Sat 8/1/22	Sun 2/1/22	Sat 8/1/22	0 days	0 days	715	736,739												
732	CON-3.8-21310	Underground Utilities Detection for Portion B4,B5 - (Site 3-8 CIF)	2 days	0 days	100%	Fri 9/8/24	Sat 10/8/24	Fri 9/8/24	Sat 10/8/24	0 days	0 days	716,706	780												
733	CON-3.8-21400	Install Monitoring Points	14 days	0 days	100%	Sun 9/1/22	Sat 22/1/22	Sun 9/1/22	Sat 22/1/22	0 days	0 days	729	750,751												
734	CON-3.8-30000	Tree Treatment	944 days	0 days	100%	Sun 16/1/22	Fri 16/8/24	Sun 16/1/22	Fri 16/8/24	0 days	0 days		Tree Treatment												
735	CON-3.8-30100	Tree Felling for Portion A3	14 days	0 days	100%	Sun 16/1/22	Sat 29/1/22	Sun 16/1/22	Sat 29/1/22	0 days	0 days	720,722,724,727,728,750,751													
736	CON-3.8-30200	Tree Felling for Portion B6,B7	14 days	0 days	100%	Sun 16/1/22	Sat 29/1/22	Sun 16/1/22	Sat 29/1/22	0 days	0 days	721,723,725,729,731	750,751												
737	CON-3.8-30210	Tree Felling for Portion B4,B5 - (Site 3-8 CIF)	4 days	0 days	100%	Tue 13/8/24	Fri 16/8/24	Tue 13/8/24	Fri 16/8/24	0 days	0 days	743	780												
738	CON-3.8-30300	Tree Protection for Portion A3	14 days	0 days	100%	Sun 16/1/22	Sat 29/1/22	Sun 16/1/22	Sat 29/1/22	0 days	0 days	720,722,724,727,728,750,751													
739	CON-3.8-30400	Tree Protection for Portion B6,B7	14 days	0 days	100%	Sun 16/1/22	Sat 29/1/22	Sun 16/1/22	Sat 29/1/22	0 days	0 days	721,723,725,729,731	750,751												
740	CON-3.8-30410	Tree Protection for Portion B4,B5 - (Site 3-8 CIF)	4 days	0 days	100%	Tue 13/8/24	Fri 16/8/24	Tue 13/8/24	Fri 16/8/24	0 days	0 days	743	780												
741	CON-3.8-40000	Demolition work	934 days	0 days	100%	Sat 22/1/22	Mon 12/8/24	Sat 22/1/22	Mon 12/8/24	0 days	0 days		Demolition work												
742	CON-3.8-40100	Demolition of Existing Structures	40 days	0 days	100%	Sat 22/1/22	Wed 2/3/22	Sat 22/1/22	Wed 2/3/22	0 days	0 days	719	750FS-30 days,751FS-30												
743	CON-3.8-40120	Demolition of Existing Steel Structures - (Site 3-8 CIF)	10 days	0 days	100%	Sat 3/8/24	Mon 12/8/24	Sat 3/8/24	Mon 12/8/24	0 days	0 days	705	767FS+39 days,780,1276,737,740												
744	CON-3.8-50000	Decontamination (Include adjacent Road D1 and Road L51,remediation of contaminated soil carried out at Detention Pond)	963 days	0 days	100%	Thu 3/3/22	Sun 20/10/24	Thu 3/3/22	Sun 20/10/24	0 days	0 days		Decontamination (Include adjacent Road D1 and Road L51,remediation of contaminated soil carried out at Detention Pond)												
745	CON-3.8-51000	CAP	115 days	0 days	100%	Thu 3/3/22	Sat 25/6/22	Thu 3/3/22	Sat 25/6/22	0 days	0 days		CAP												
746	CON-3.8-51100	Site Appraisal for Portion A3	60 days	0 days	100%	Thu 3/3/22	Sun 1/5/22	Thu 3/3/22	Sun 1/5/22	0 days	0 days	742	747,290SS												
747	CON-3.8-51200	Site Appraisal for Portion B4,B5,B6,B7 & Preparation of CAP for all Portions	25 days	0 days	100%	Mon 2/5/22	Thu 26/5/22	Mon 2/5/22	Thu 26/5/22	0 days	0 days	715,746,291FF	748												
748	CON-3.8-51300	Submission & Endorsement by EPD	30 days	0 days	100%	Fri 27/5/22	Sat 25/6/22	Fri 27/5/22	Sat 25/6/22	0 days	0 days	747	750,751												
749	CON-3.8-52000	Ground Investigation (Trial Pit / Borehole)	45 days	0 days	100%	Sun 26/6/22	Tue 9/8/22	Sun 26/6/22	Tue 9/8/22	0 days	0 days	718,719													
750	CON-3.8-52100	Trial Pit Sampling & Testing	45 days	0 days	100%	Sun 26/6/22	Tue 9/8/22	Sun 26/6/22	Tue 9/8/22	0 days	0 days	733,736,739,742FS-3(296,299,753													
751	CON-3.8-52200	Inspection Pit for installing Groundwater Wells	45 days	0 days	100%	Sun 26/6/22	Tue 9/8/22	Sun 26/6/22	Tue 9/8/22	0 days	0 days	748,733,736,739,742F753 days,735,738													
752	CON-3.8-53000	CAR & RAP Submission	43 days	0 days	100%	Wed 10/8/22	Wed 21/9/22	Wed 10/8/22	Wed 21/9/22	0 days	0 days		CAR & RAP Submission												
753	CON-3.8-53100	Preparation of CAR & RAP	15 days	0 days	100%	Wed 10/8/22	Wed 24/8/22	Wed 10/8/22	Wed 24/8/22	0 days	0 days	750,751	754												
754	CON-3.8-53200	Review & Accepted by EPD	28 days	0 days	100%	Thu 25/8/22	Wed 21/9/22	Thu 25/8/22	Wed 21/9/22	0 days	0 days	753	775FS+9 days,757FS+165												
755	CON-3.8-54000	Decontamination Works	596 days	0 days	100%	Sun 5/3/23	Sun 20/10/24	Sun 5/3/23	Sun 20/10/24	0 days	0 days		Decontamination Works												
756	CON-3.8-54100	Treatability Test	172 days	0 days	100%	Mon 6/3/23	Thu 24/8/23	Mon 6/3/23	Thu 24/8/23	0 days	0 days		Treatability Test												
757	CON-3.8-54110	Treatability Test for Heavy Metal	24 days	0 days	100%	Mon 6/3/23	Wed 29/3/23	Mon 6/3/23	Wed 29/3/23	0 days	0 days	754FS+165 days	765,766												
758	CON-3.8-54120	Treatability Test for Heavy Metal (CIF)	24 days	0 days	100%	Tue 1/8/23	Thu 24/8/23	Tue 1/8/23	Thu 24/8/23	0 days	0 days	754	768,762												
759	CON-3.8-54200	Confirmation Test Sampling and Testing	215 days	0 days	100%	Sun 5/3/23	Thu 5/10/23	Sun 5/3/23	Thu 5/10/23	0 days	0 days		Confirmation Test Sampling and Testing												
760	CON-3.8-54210	Trial Pit	14 days	0 days	100%	Sun 5/3/23	Sat 18/3/23	Sun 5/3/23	Sat 18/3/23	0 days	0 days	754FS+164 days	761												
761	CON-3.8-54220	Sampling and Testing	14 days	0 days	100%	Sun 19/3/23	Sat 1/4/23	Sun 19/3/23	Sat 1/4/23	0 days	0 days	760	765,766												
762	CON-3.8-54230	Trial Pit (CIF)	14 days	0 days	100%	Fri 25/8/23	Thu 7/9/23	Fri 25/8/23	Thu 7/9/23	0 days	0 days	758	763												
763	CON-3.8-54240	Sampling and Testing (CIF)	28 days	0 days	100%	Fri 8/9/23	Thu 5/10/23	Fri 8/9/23	Thu 5/10/23	0 days	0 days	762	768												
764	CON-3.8-54300	Excavation of Contaminated Soil	553 days	0 days	100%	Sun 2/4/23	Sat 5/10/24	Sun 2/4/23	Sat 5/10/24	0 days	0 days		Excavation of Contaminated Soil												
765	CON-3.8-54310	To Biopile (Site 3-8)	65 days	0 days	100%	Sun 2/4/23	Mon 5/6/23	Sun 2/4/23	Mon 5/6/23	0 days	0 days	757,761	769SS+14 days,1169SS+1												
766	CON-3.8-54320	To Stockpile for Cement Solidification (Site 3-8)	65 days	0 days	100%	Sun 2/4/23	Mon 5/6/23	Sun 2/4/23	Mon 5/6/23	0 days	0 days	757,761	770SS+14 days,1186SS+22 days												
767	CON-3.8-54330	To Biopile (Site 3-8 CIF)	15 days	0 days	100%	Sat 21/9/24	Sat 5/10/24	Sat 21/9/24	Sat 5/10/24	0 days	0 days	1166,743FS+39 days	1170,771,1157FS+150 day												

	Activity ID	Task Name	Duration	Remaining Duration	% Work Complete	Start	Finish	Late Start	Late Finish	Free Slack	Total Slack	Predecessors	Successors	2021	Half 2, 2021	Half 1, 2022	Half 2, 2022	Half 1, 2023	Half 2, 2023	Half 1, 2024	Half 2, 2024	Half 1, 2025	Half 2, 2025	Half 1, 2026	Half 2, 2026
768	CON-3.8-54340	To Stockpile for Cement Solidification (Site 3-8 CIF)	15 days	0 days	100%	Fri 27/10/23	Fri 10/11/23	Fri 27/10/23	Fri 10/11/23	0 days	0 days	1180,758,763	1188SS+25 days,772FS-14 days												
769	CON-3.8-54400	Backfill to Formation for Biopile Location (Site 3-8)	65 days	0 days	100%	Sun 16/4/23	Mon 19/6/23	Sun 16/4/23	Mon 19/6/23	0 days	0 days	765SS+14 days	781												
770	CON-3.8-54500	Backfill to Formation for Cement Solidification Location (Site 3-8)	65 days	0 days	100%	Sun 16/4/23	Mon 19/6/23	Sun 16/4/23	Mon 19/6/23	0 days	0 days	766SS+14 days	781												
771	CON-3.8-54600	Backfill to Formation for Biopile Location (Site 3-8 CIF)	15 days	0 days	100%	Sun 6/10/24	Sun 20/10/24	Sun 6/10/24	Sun 20/10/24	0 days	0 days	767	780												
772	CON-3.8-54700	Backfill to Formation for Cement Solidification Location (Site 3-8 CIF)	15 days	0 days	100%	Sat 28/10/23	Sat 11/11/23	Sat 28/10/23	Sat 11/11/23	0 days	0 days	768FS-14 days	1276												
773	CON-3.8-60000	Site Formation	909 days	0 days	100%	Sat 1/10/22Thu 27/3/25	Sat 1/10/22Thu 27/3/25	Sat 1/10/22Thu 27/3/25	Sat 1/10/22Thu 27/3/25	0 days	0 days		Site Formation												
774	CON-3.8-60100	Earthwork	881 days	0 days	100%	Sat 1/10/22Thu 27/2/25	Sat 1/10/22Thu 27/2/25	Sat 1/10/22Thu 27/2/25	Sat 1/10/22Thu 27/2/25	0 days	0 days		Earthwork												
775	CON-3.8-60110	Excavation to Maintenance Access +30.0mPD	30 days	0 days	100%	Sat 1/10/22Sun 30/10/22	Sat 1/10/22Sun 30/10/22	Sat 1/10/22Sun 30/10/22	Sat 1/10/22Sun 30/10/22	0 days	0 days	429,754FS+9 days	777SS,776												
776	CON-3.8-60120	Excavation to Formation +26.0mPD	45 days	0 days	100%	Mon 31/10/22Wed 14/12/22	Mon 31/10/22Wed 14/12/22	Mon 31/10/22Wed 14/12/22	Mon 31/10/22Wed 14/12/22	0 days	0 days	775	778SS												
777	CON-3.8-60130	Cut Slope to Maintenance Access +30.0mPD	30 days	0 days	100%	Sat 1/10/22Sun 30/10/22	Sat 1/10/22Sun 30/10/22	Sat 1/10/22Sun 30/10/22	Sat 1/10/22Sun 30/10/22	0 days	0 days	775SS	778												
778	CON-3.8-60140	Cut Slope to Formation +26.0mPD	45 days	0 days	100%	Mon 31/10/22Wed 14/12/22	Mon 31/10/22Wed 14/12/22	Mon 31/10/22Wed 14/12/22	Mon 31/10/22Wed 14/12/22	0 days	0 days	777,776SS	708FS-15 days												
779	CON-3.8-60150	Backfilling & Compaction to Formation	83 days	0 days	100%	Thu 8/12/22Tue 28/2/23	Thu 8/12/22Tue 28/2/23	Thu 8/12/22Tue 28/2/23	Thu 8/12/22Tue 28/2/23	0 days	0 days	708	791FS+31 days,709FS-15												
780	CON-3.8-60160	Excavation to Maintenance Access +30.0mPD (Site 3-8 CIF)	30 days	0 days	100%	Mon 21/10/24Tue 19/11/24	Mon 21/10/24Tue 19/11/24	Mon 21/10/24Tue 19/11/24	Mon 21/10/24Tue 19/11/24	0 days	0 days	429,743,771,710SS+7782SS+10 days,711,726,732,737 days,781,796,1236,802													
781	CON-3.8-60170	Excavation to Formation +26.0mPD (Site 3-8 CIF)	100 days	0 days	100%	Wed 20/11/24Thu 27/2/25	Wed 20/11/24Thu 27/2/25	Wed 20/11/24Thu 27/2/25	Wed 20/11/24Thu 27/2/25	0 days	0 days	780,769,770	812FS-12 days												
782	CON-3.8-60180	Cut Slope to Maintenance Access +30.0mPD (Site 3-8 CIF) (Revised Slope Details (PMI 233))	60 days	0 days	100%	Thu 31/10/24Sun 29/12/24	Thu 31/10/24Sun 29/12/24	Thu 31/10/24Sun 29/12/24	Thu 31/10/24Sun 29/12/24	0 days	0 days	780SS+10 days	796,802												
783	CON-3.8-60181	Revised Part of Cut Slope to 35 Degree at Site 3-8 (PMI 249)	5 days	0 days	100%	Fri 21/2/25Tue 25/2/25	Fri 21/2/25Tue 25/2/25	Fri 21/2/25Tue 25/2/25	Fri 21/2/25Tue 25/2/25	0 days	0 days	785	814												
784	CON-3.8-60182	Trench Excavation Work for HKT's Cable Slewing Works at Site 3-8 near Kai Pak Ling Road (PMI 226)	6 days	0 days	100%	Fri 21/2/25Wed 26/2/25	Fri 21/2/25Wed 26/2/25	Fri 21/2/25Wed 26/2/25	Fri 21/2/25Wed 26/2/25	0 days	0 days	1321	798												
785	CON-3.8-60190	Cut Slope to Formation +26.0mPD (Site 3-8 CIF)	15 days	0 days	100%	Thu 6/2/25Thu 20/2/25	Thu 6/2/25Thu 20/2/25	Thu 6/2/25Thu 20/2/25	Thu 6/2/25Thu 20/2/25	0 days	0 days	820SS+10 days	812FS-5 days,783												
786	CON-3.8-60191	Excavation and Cut Slope to Maintenance Access +30.0mPD (Site 3-8 Current Kai Pak Ling Road)	8 days	0 days	100%	Fri 24/1/25Fri 31/1/25	Fri 24/1/25Fri 31/1/25	Fri 24/1/25Fri 31/1/25	Fri 24/1/25Fri 31/1/25	0 days	0 days	1288FS+90 days	799												
787	CON-3.8-60192	Excavation and Cut Slope to Maintenance Access +30.0mPD (Site 3-8 Current Access to CIF)	6 days	0 days	100%	Fri 21/2/25Wed 26/2/25	Fri 21/2/25Wed 26/2/25	Fri 21/2/25Wed 26/2/25	Fri 21/2/25Wed 26/2/25	0 days	0 days	1321,1323,1250	800												
788	CON-3.8-60193	Chain Link Fence and Construction of Access Gate (PMI 167, 170, PMI 250)	40 days	0 days	100%	Fri 17/1/25Tue 25/2/25	Fri 17/1/25Tue 25/2/25	Fri 17/1/25Tue 25/2/25	Fri 17/1/25Tue 25/2/25	0 days	0 days		814												
789	CON-3.8-60200	Surface Drainage	727 days	0 days	100%	Sat 1/4/23Thu 27/3/25	Sat 1/4/23Thu 27/3/25	Sat 1/4/23Thu 27/3/25	Sat 1/4/23Thu 27/3/25	0 days	0 days		Surface Drainage												
790	CON-3.8-60210	At Cut Slope Crest	727 days	0 days	100%	Sat 1/4/23Thu 27/3/25	Sat 1/4/23Thu 27/3/25	Sat 1/4/23Thu 27/3/25	Sat 1/4/23Thu 27/3/25	0 days	0 days		At Cut Slope Crest												
791	CON-3.8-60211	Excavation to Formation	25 days	0 days	100%	Sat 1/4/23Tue 25/4/23	Sat 1/4/23Tue 25/4/23	Sat 1/4/23Tue 25/4/23	Sat 1/4/23Tue 25/4/23	0 days	0 days	779FS+31 days	792SS+7 days,701												
792	CON-3.8-60212	Catchpit	25 days	0 days	100%	Sat 8/4/23Tue 2/5/23	Sat 8/4/23Tue 2/5/23	Sat 8/4/23Tue 2/5/23	Sat 8/4/23Tue 2/5/23	0 days	0 days	791SS+7 days	793SS+14 days,701												
793	CON-3.8-60213	U-channel	25 days	0 days	100%	Sat 22/4/23Tue 16/5/23	Sat 22/4/23Tue 16/5/23	Sat 22/4/23Tue 16/5/23	Sat 22/4/23Tue 16/5/23	0 days	0 days	792SS+14 days	701												
794	CON-3.8-60214	675mm drain pipe (PMI 050)	40 days	0 days	100%	Sat 28/9/24Wed 6/11/24	Sat 28/9/24Wed 6/11/24	Sat 28/9/24Wed 6/11/24	Sat 28/9/24Wed 6/11/24	0 days	0 days		795FS+95 days												
795	CON-3.8-60215	675 U- channel (PMI 055)	22 days	0 days	100%	Mon 10/2/25Mon 3/3/25	Mon 10/2/25Mon 3/3/25	Mon 10/2/25Mon 3/3/25	Mon 10/2/25Mon 3/3/25	0 days	0 days	794FS+95 days	808FS-17 days,1272												
796	CON-3.8-60216	Excavation to Formation (Site 3-8 CIF)	20 days	0 days	100%	Fri 21/2/25Wed 12/3/25	Fri 21/2/25Wed 12/3/25	Fri 21/2/25Wed 12/3/25	Fri 21/2/25Wed 12/3/25	0 days	0 days	780,782,1321	797SS+5 days												
797	CON-3.8-60217	Catchpit (Site 3-8 CIF)	20 days	0 days	100%	Wed 26/2/25Mon 17/3/25	Wed 26/2/25Mon 17/3/25	Wed 26/2/25Mon 17/3/25	Wed 26/2/25Mon 17/3/25	0 days	0 days	796SS+5 days	798SS+5 days												
798	CON-3.8-60218	U-channel (Site 3-8 CIF)	25 days	0 days	100%	Mon 3/3/25Thu 27/3/25	Mon 3/3/25Thu 27/3/25	Mon 3/3/25Thu 27/3/25	Mon 3/3/25Thu 27/3/25	0 days	0 days	797SS+5 days,784	824												
799	CON-3.8-60219	Excavation to Formation and U-Channel (Site 3-8 Current Kai Pak Ling Road)	10 days	0 days	100%	Sat 1/2/25Mon 10/2/25	Sat 1/2/25Mon 10/2/25	Sat 1/2/25Mon 10/2/25	Sat 1/2/25Mon 10/2/25	0 days	0 days	786	805												
800	CON-3.8-60220	Excavation to Formation and U-Channel (Site 3-8 Current Access to CIF)	6 days	0 days	100%	Thu 27/2/25Tue 4/3/25	Thu 27/2/25Tue 4/3/25	Thu 27/2/25Tue 4/3/25	Thu 27/2/25Tue 4/3/25	0 days	0 days	787	806												
801	CON-3.8-60230	At Maintenance Access +30mPD	72 days	0 days	100%	Mon 30/12/24Tue 11/3/25	Mon 30/12/24Tue 11/3/25	Mon 30/12/24Tue 11/3/25	Mon 30/12/24Tue 11/3/25	0 days	0 days		At Maintenance Access +30mPD												
802	CON-3.8-60231	Excavation to Formation (Site 3-8 CIF)	22 days	0 days	100%	Mon 30/12/24Mon 20/1/25	Mon 30/12/24Mon 20/1/25	Mon 30/12/24Mon 20/1/25	Mon 30/12/24Mon 20/1/25	0 days	0 days	780,782	803SS+7 days												
803	CON-3.8-60232	Catchpit (Site 3-8 CIF)	22 days	0 days	100%	Mon 6/1/25Mon 27/1/25	Mon 6/1/25Mon 27/1/25	Mon 6/1/25Mon 27/1/25	Mon 6/1/25Mon 27/1/25	0 days	0 days	802SS+7 days	804SS+7 days												
804	CON-3.8-60233	U-channel (Site 3-8 CIF)	32 days	0 days	100%	Mon 13/1/25Thu 13/2/25	Mon 13/1/25Thu 13/2/25	Mon 13/1/25Thu 13/2/25	Mon 13/1/25Thu 13/2/25	0 days	0 days	803SS+7 days	820SS+14 days,824												
805	CON-3.8-60235	Excavation to Formation and U-Channel (Site 3-8 Current Kai Pak Ling Road)	13 days	0 days	100%	Tue 11/2/25Sun 23/2/25	Tue 11/2/25Sun 23/2/25	Tue 11/2/25Sun 23/2/25	Tue 11/2/25Sun 23/2/25	0 days	0 days	799	816												

ID	Activity ID	Task Name	Duration	Remaining Duration	% Work Complete	Start	Finish	Late Start	Late Finish	Free Slack	Total Slack	Predecessors	Successors	2021	Half 2, 2021	Half 1, 2022	Half 2, 2022	Half 1, 2023	Half 2, 2023	Half 1, 2024	Half 2, 2024	Half 1, 2025	Half 2, 2025	Half 1, 2026	Half 2, 2026
806	CON-3.8-60236	Excavation to Formation and U-Channel (Site 3-8 Current Access to CIF)	7 days	0 days	100%	Wed 5/3/25	Tue 11/3/25																		
807	CON-3.8-60240	At Formation Level +26.0mPD	41 days	0 days	100%	Sat 15/2/25	Thu 27/3/25	Sat 15/2/25	Thu 27/3/25	0 days	0 days														
808	CON-3.8-60241	Excavation to Formation	9 days	0 days	100%	Sat 15/2/25	Sun 23/2/25	Sat 15/2/25	Sun 23/2/25	0 days	0 days	710SS+100 days,795F	809SS+2 days												
809	CON-3.8-60242	Catchpit	9 days	0 days	100%	Mon 17/2/25	Tue 25/2/25	Mon 17/2/25	Tue 25/2/25	0 days	0 days	808SS+2 days	810SS+3 days												
810	CON-3.8-60243	U-channel	13 days	0 days	100%	Thu 20/2/25	Tue 4/3/25	Thu 20/2/25	Tue 4/3/25	0 days	0 days	809SS+3 days	819,811												
811	CON-3.8-60244	Stepped Channel	13 days	0 days	100%	Wed 5/3/25	Mon 17/3/25	Wed 5/3/25	Mon 17/3/25	0 days	0 days	810	819												
812	CON-3.8-60245	Excavation to Formation (Site 3-8 CIF)	12 days	0 days	100%	Fri 21/2/25	Tue 4/3/25	Fri 21/2/25	Tue 4/3/25	0 days	0 days	781FS-12 days,785FS-5 days,820FS-5 days	813SS+5 days												
813	CON-3.8-60246	Catchpit (Site 3-8 CIF)	12 days	0 days	100%	Wed 26/2/25	Sun 9/3/25	Wed 26/2/25	Sun 9/3/25	0 days	0 days	812SS+5 days	814SS+5 days,815SS+7 d												
814	CON-3.8-60247	U-channel (Site 3-8)	25 days	0 days	100%	Mon 3/3/25	Thu 27/3/25	Mon 3/3/25	Thu 27/3/25	0 days	0 days	813SS+5 days,783,78	824												
815	CON-3.8-60248	Stepped Channel (Site 3-8)	10 days	0 days	100%	Wed 5/3/25	Fri 14/3/25	Wed 5/3/25	Fri 14/3/25	0 days	0 days	813SS+7 days	821FS-3 days,824												
816	CON-3.8-60249	Excavation to Formation and U-Channel (Site 3-8 Current Kai Pak Ling Road)	12 days	0 days	100%	Mon 24/2/25	Fri 7/3/25	Mon 24/2/25	Fri 7/3/25	0 days	0 days	805	822												
817	CON-3.8-60250	Excavation to Formation and U-Channel (Site 3-8 Current Access to CIF)	8 days	0 days	100%	Wed 12/3/25	Wed 19/3/25	Wed 12/3/25	Wed 19/3/25	0 days	0 days	806	824												
818	CON-3.8-60300	Concrete Access	60 days	0 days	100%	Mon 27/1/25	Thu 27/3/25	Mon 27/1/25	Thu 27/3/25	0 days	0 days														
819	CON-3.8-60330	Stairway above Formation Level	10 days	0 days	100%	Tue 18/3/25	Thu 27/3/25	Tue 18/3/25	Thu 27/3/25	0 days	0 days	811,810	824												
820	CON-3.8-60340	Maintenance Access (Site 3-8 CIF)	30 days	0 days	100%	Mon 27/1/25	Tue 25/2/25	Mon 27/1/25	Tue 25/2/25	0 days	0 days	804SS+14 days	821,812FS-5 days,785SS+												
821	CON-3.8-60360	Stairway above Formation Level (Site 3-8 CIF)	16 days	0 days	100%	Wed 12/3/25	Thu 27/3/25	Wed 12/3/25	Thu 27/3/25	0 days	0 days	815FS-3 days,820	824												
822	CON-3.8-60370	Maintenance Access (Site 3-8 Current Kai Pak Ling Road)	20 days	0 days	100%	Sat 8/3/25	Thu 27/3/25	Sat 8/3/25	Thu 27/3/25	0 days	0 days	816	824												
823	CON-3.8-60380	Maintenance Access (Site 3-8 Current Access to CIF)	16 days	0 days	100%	Wed 12/3/25	Thu 27/3/25	Wed 12/3/25	Thu 27/3/25	0 days	0 days	806	824												
824	CON-3.8-70000	Planned Completion of Section 1A3	0 days	0 days	100%	Thu 27/3/25	Thu 27/3/25	Thu 27/3/25	Thu 27/3/25	0 days	0 days	819,821,804,814,815,122													
825		Section 1A4	1030 days	0 days	100%	Fri 28/1/22	Fri 22/11/24	Fri 28/1/22	Fri 22/11/24	0 days	0 days														
826		Site 2-18 (Portion B11)	1030 days	0 days	100%	Fri 28/1/22	Fri 22/11/24	Fri 28/1/22	Fri 22/11/24	0 days	0 days														
827	CON-2.18-10000	Site Clearance	5 days	0 days	100%	Fri 28/1/22	Tue 1/2/22	Fri 28/1/22	Tue 1/2/22	0 days	0 days	45	829,830,831,832,834,835,1												
828	CON-2.18-20000	Establishment	28 days	0 days	100%	Wed 2/2/22	Tue 1/3/22	Wed 2/2/22	Tue 1/3/22	0 days	0 days														
829	CON-2.18-20100	Condition Survey for Existing Structures to be Demolished	28 days	0 days	100%	Wed 2/2/22	Tue 1/3/22	Wed 2/2/22	Tue 1/3/22	0 days	0 days	827	843												
830	CON-2.18-20200	Tree Survey	28 days	0 days	100%	Wed 2/2/22	Tue 1/3/22	Wed 2/2/22	Tue 1/3/22	0 days	0 days	827	838,839												
831	CON-2.18-20300	Initial Survey	28 days	0 days	100%	Wed 2/2/22	Tue 1/3/22	Wed 2/2/22	Tue 1/3/22	0 days	0 days	827	838,839												
832	CON-2.18-20400	Site Haul Road	7 days	0 days	100%	Wed 2/2/22	Tue 8/2/22	Wed 2/2/22	Tue 8/2/22	0 days	0 days	827	838,839												
833	CON-2.18-20500	Health & Hygiene Facilities	14 days	0 days	100%	Wed 2/2/22	Tue 15/2/22	Wed 2/2/22	Tue 15/2/22	0 days	0 days	827	838,839												
834	CON-2.18-20600	Fence Work	14 days	0 days	100%	Wed 2/2/22	Tue 15/2/22	Wed 2/2/22	Tue 15/2/22	0 days	0 days	827	838,839,836												
835	CON-2.18-20700	Underground Utilities Detection	14 days	0 days	100%	Wed 2/2/22	Tue 15/2/22	Wed 2/2/22	Tue 15/2/22	0 days	0 days	827	838,839												
836	CON-2.18-20800	Install Monitoring Points	10 days	0 days	100%	Wed 16/2/22	Fri 25/2/22	Wed 16/2/22	Fri 25/2/22	0 days	0 days	834	849,850												
837	CON-2.18-30000	Tree Treatment	298 days	0 days	100%	Wed 2/3/22	Sat 24/12/22	Wed 2/3/22	Sat 24/12/22	0 days	0 days														
838	CON-2.18-30100	Tree Felling (part 1)	16 days	0 days	100%	Wed 2/3/22	Thu 17/3/22	Wed 2/3/22	Thu 17/3/22	0 days	0 days	830,831,832,834,835,152													
839	CON-2.18-30200	Tree Protection (part 1)	16 days	0 days	100%	Wed 2/3/22	Thu 17/3/22	Wed 2/3/22	Thu 17/3/22	0 days	0 days	830,831,832,834,835,152													
840	CON-2.18-30300	Tree Felling (part 2)	71 days	0 days	100%	Sat 15/10/22	Sat 24/12/22	Sat 15/10/22	Sat 24/12/22	0 days	0 days	52FS+14 days	849,850,843												
841	CON-2.18-30400	Tree Protection (part 2)	71 days	0 days	100%	Sat 15/10/22	Sat 24/12/22	Sat 15/10/22	Sat 24/12/22	0 days	0 days	52FS+14 days	843,849,850												
842	CON-2.18-40000	Demolition work	85 days	0 days	100%	Sun 25/12/22	Sun 19/3/23	Sun 25/12/22	Sun 19/3/23	0 days	0 days														
843	CON-2.18-40100	Demolition of Existing Structures	85 days	0 days	100%	Sun 25/12/22	Sun 19/3/23	Sun 25/12/22	Sun 19/3/23	0 days	0 days	829,397,400,841,840	861,867,868												
844	CON-2.18-50000	Decontamination (include Road L54, remediation of contaminated soil carried out at Detention Pond)	437 days	0 days	100%	Fri 29/4/22	Sun 9/7/23	Fri 29/4/22	Sun 9/7/23	0 days	0 days														
845	CON-2.18-51000	CAP	55 days	0 days	100%	Fri 29/4/22	Ned 22/6/22	Fri 29/4/22	Wed 22/6/22	0 days	0 days														
846	CON-2.18-51100	Site Appraisal& Preparation of CAP	8 days	0 days	100%	Fri 29/4/22	Fri 6/5/22	Fri 29/4/22	Fri 6/5/22	0 days	0 days		847,925SS,293SS												
847	CON-2.18-51200	Submission& Endorsement by EPD	28 days	0 days	100%	Thu 26/5/22	Wed 22/6/22	Thu 26/5/22	Wed 22/6/22	0 days	0 days	846,294FF	849,850												
848	CON-2.18-52000	Ground Investigation (Trial Pit / Borehole)	21 days	0 days	100%	Sat 10/12/22	Fri 30/12/22	Sat 10/12/22	Fri 30/12/22	0 days	0 days														
849	CON-2.18-52100	Trial Pit Sampling& Testing	21 days	0 days	100%	Sat 10/12/22	Fri 30/12/22	Sat 10/12/22	Fri 30/12/22	0 days	0 days	836,393,847,841,840	852,296,299												
850	CON-2.18-52200	Inspection Pit for installing Groundwater Wells	21 days	0 days	100%	Sat 10/12/22	Fri 30/12/22	Sat 10/12/22	Fri 30/12/22	0 days	0 days	836,847,841,840	852												
851	CON-2.18-53000	CAR & RAP Submission	35 days	0 days	100%	Sat 31/12/22	Fri 3/2/23	Sat 31/12/22	Fri 3/2/23	0 days	0 days														
852	CON-2.18-53100	Preparation of CAR& rap	7 days	0 days	100%	Sat 31/12/22	Fri 6/1/23	Sat 31/12/22	Fri 6/1/23	0 days	0 days	850,849	853												
853	CON-2.18-53200	Review and Accepted by EPD	28 days	0 days	100%	Sat 7/1/23	Fri 3/2/23	Sat 7/1/23	Fri 3/2/23	0 days	0 days	852	856												
854	CON-2.18-54000	Decontamination Works	131 days	0 days	100%	Wed 1/3/23	Sun 9/7/23	Wed 1/3/23	Sun 9/7/23	0 days	0 days														



ID	Activity ID	Task Name	Duration	Remaining Duration	% Work Complete	Start	Finish	Late Start	Late Finish	Free Slack	Total Slack	Predecessors	Successors	2021	Half 2, 2021	Half 1, 2022	Half 2, 2022	Half 1, 2023	Half 2, 2023	Half 1, 2024	Half 2, 2024	Half 1, 2025	Half 2, 2025	Half 1, 2026	Half 2, 2026
903	CON-2.19-20200	Condition Survey for Existing Structures to be Demolished for Portion B10	28 days	0 days	100%	Sun 20/11/22	Sat 17/12/22	Sun 20/11/22	Sat 17/12/22	0 days	0 days	900,902	922												
904	CON-2.19-20300	Tree Survey for Portion A5	28 days	0 days	100%	Sun 23/10/22	Sat 19/11/22	Sun 23/10/22	Sat 19/11/22	0 days	0 days	899	917,919												
905	CON-2.19-20400	Tree Survey for Portion B10	28 days	0 days	100%	Sun 23/10/22	Sat 19/11/22	Sun 23/10/22	Sat 19/11/22	0 days	0 days	900	918,920												
906	CON-2.19-20500	Initial Survey for Portion A5	28 days	0 days	100%	Sun 23/10/22	Sat 19/11/22	Sun 23/10/22	Sat 19/11/22	0 days	0 days	899	917,919												
907	CON-2.19-20600	Initial Survey for Portion B10	28 days	0 days	100%	Sun 23/10/22	Sat 19/11/22	Sun 23/10/22	Sat 19/11/22	0 days	0 days	900	918,920												
908	CON-2.19-20700	Site Haul Road for Portion A5	28 days	0 days	100%	Sun 23/10/22	Sat 19/11/22	Sun 23/10/22	Sat 19/11/22	0 days	0 days	899	917,919												
909	CON-2.19-20800	Site Haul Road for Portion B10	28 days	0 days	100%	Sun 23/10/22	Sat 19/11/22	Sun 23/10/22	Sat 19/11/22	0 days	0 days	900	918,920												
910	CON-2.19-20900	Health & Hygiene Facilities	7 days	0 days	100%	Sun 23/10/22	Sat 29/10/22	Sun 23/10/22	Sat 29/10/22	0 days	0 days	899	917,919												
911	CON-2.19-21000	Fence Work & Gate for Portion A5	28 days	0 days	100%	Sun 23/10/22	Sat 19/11/22	Sun 23/10/22	Sat 19/11/22	0 days	0 days	899	917,919												
912	CON-2.19-21100	Fence Work for Portion B10	28 days	0 days	100%	Sun 23/10/22	Sat 19/11/22	Sun 23/10/22	Sat 19/11/22	0 days	0 days	900	918,915,920												
913	CON-2.19-21200	Underground Utilities Detection for Portion A5	28 days	0 days	100%	Sun 23/10/22	Sat 19/11/22	Sun 23/10/22	Sat 19/11/22	0 days	0 days	899	917,919												
914	CON-2.19-21300	Underground Utilities Detection for Portion B10	28 days	0 days	100%	Sun 23/10/22	Sat 19/11/22	Sun 23/10/22	Sat 19/11/22	0 days	0 days	900	918,920												
915	CON-2.19-21400	Install Monitoring Points	10 days	0 days	100%	Sun 20/11/22	Tue 29/11/22	Sun 20/11/22	Tue 29/11/22	0 days	0 days	912	928,929												
916	CON-2.19-30000	Tree Treatment	56 days	0 days	100%	Sun 6/11/22	Sat 31/12/22	Sun 6/11/22	Sat 31/12/22	0 days	0 days														
917	CON-2.19-30100	Tree Felling for Portion A5	28 days	0 days	100%	Sun 20/11/22	Sat 17/12/22	Sun 20/11/22	Sat 17/12/22	0 days	0 days	904,906,908,910,911,918													
918	CON-2.19-30200	Tree Felling for Portion B10	28 days	0 days	100%	Sun 4/12/22	Sat 31/12/22	Sun 4/12/22	Sat 31/12/22	0 days	0 days	905,907,909,912,914,928,929													
919	CON-2.19-30300	Tree Protection for Portion A5	28 days	0 days	100%	Sun 6/11/22	Sat 3/12/22	Sun 6/11/22	Sat 3/12/22	0 days	0 days	904,906,908,910,911,920													
920	CON-2.19-30400	Tree Protection for Portion B10	28 days	0 days	100%	Sun 4/12/22	Sat 31/12/22	Sun 4/12/22	Sat 31/12/22	0 days	0 days	905,907,909,912,914,929													
921	CON-2.19-40000	Demolition work	85 days	0 days	100%	Sun 18/12/22	Sun 12/3/23	Sun 18/12/22	Sun 12/3/23	0 days	0 days														
922	CON-2.19-40100	Demolition of Existing Structures	85 days	0 days	100%	Sun 18/12/22	Sun 12/3/23	Sun 18/12/22	Sun 12/3/23	0 days	0 days	903,397,400	928,929,935												
923	CON-2.19-50000	Decontamination (Remediation of contaminated soil carried out at Detention Pond)	385 days	0 days	100%	Fri 29/4/22	Thu 18/5/23	Fri 29/4/22	Thu 18/5/23	0 days	0 days														
924	CON-2.19-51000	CAP	55 days	0 days	100%	Fri 29/4/22	Ned 22/6/22	Fri 29/4/22	Wed 22/6/22	0 days	0 days														
925	CON-2.19-51100	Site Appraisal for Portion B10& Preparation of CAP	25 days	0 days	100%	Fri 29/4/22	Mon 23/5/22	Fri 29/4/22	Mon 23/5/22	0 days	0 days	846SS	926												
926	CON-2.19-51200	Submission& Endorsement by EPD	30 days	0 days	100%	Tue 24/5/22	Ned 22/6/22	Tue 24/5/22	Wed 22/6/22	0 days	0 days	925,294FF	928,929												
927	CON-2.19-52000	Ground Investigation (Trial Pit / Borehole)	40 days	0 days	100%	Sun 26/2/23	Thu 6/4/23	Sun 26/2/23	Thu 6/4/23	0 days	0 days														
928	CON-2.19-52100	Trial Pit Sampling& Testing	40 days	0 days	100%	Sun 26/2/23	Thu 6/4/23	Sun 26/2/23	Thu 6/4/23	0 days	0 days	922,393,915,918,926	931												
929	CON-2.19-52200	Inspection Pit for installing Groundwater Wells	40 days	0 days	100%	Sun 26/2/23	Thu 6/4/23	Sun 26/2/23	Thu 6/4/23	0 days	0 days	922,915,918,926,920	931												
930	CON-2.19-53000	CAR & RAP Submission	42 days	0 days	100%	Fri 7/4/23	Thu 18/5/23	Fri 7/4/23	Thu 18/5/23	0 days	0 days														
931	CON-2.19-53100	Preparation of CAR& RAP	14 days	0 days	100%	Fri 7/4/23	Thu 20/4/23	Fri 7/4/23	Thu 20/4/23	0 days	0 days	929,928	932												
932	CON-2.19-53200	Review& Accepted by EPD	28 days	0 days	100%	Fri 21/4/23	Thu 18/5/23	Fri 21/4/23	Thu 18/5/23	0 days	0 days	931	935												
933	CON-2.19-60000	Site Formation (include Road L53 and L54 adjacent to site 2-19)	529 days	0 days	100%	Sat 20/5/23	Tue 29/10/24	Sat 20/5/23	Tue 29/10/24	0 days	0 days														
934	CON-2.19-60100	Earthwork	488 days	0 days	100%	Sat 20/5/23	Ned 18/9/24	Sat 20/5/23	Wed 18/9/24	0 days	0 days														
935	CON-2.19-60110	Excavation to Formation of retaining wall EM3, EM4 and EM5 at platform +11.0mPD	15 days	0 days	100%	Sat 20/5/23	Sat 3/6/23	Sat 20/5/23	Sat 3/6/23	0 days	0 days	429,863SS,922,932	936SS,944												
936	CON-2.19-60120	Backfilling & Compaction to Formation (Contamination Area)	40 days	0 days	100%	Sat 20/5/23	Wed 28/6/23	Sat 20/5/23	Wed 28/6/23	0 days	0 days	935SS													
937	CON-2.19-60130	Backfilling & Compaction for +11.0mPD platform	75 days	0 days	100%	Thu 2/5/24	Mon 15/7/24	Thu 2/5/24	Mon 15/7/24	0 days	0 days	946	949,939FS-30 days,953												
938	CON-2.19-60140	Excavation to Formation of EM2, IL2 and EM5 at platform +9.5mPD	15 days	0 days	100%	Wed 23/8/23	Wed 6/9/23	Wed 23/8/23	Wed 6/9/23	0 days	0 days	944	945												
939	CON-2.19-60150	Backfilling & Compaction for +9.50mPD platform	60 days	0 days	100%	Sun 16/6/24	Wed 14/8/24	Sun 16/6/24	Wed 14/8/24	0 days	0 days	937FS-30 days	941FS-10 days,957,986												
940	CON-2.19-60160	Excavation to Formation of EM1, IL1, EL1 and EM5 at +7.5mPD platform	15 days	0 days	100%	Mon 25/12/23	Mon 8/1/24	Mon 25/12/23	Mon 8/1/24	0 days	0 days	945	946												
941	CON-2.19-60170	Backfilling & Compaction for +7.5m Platform	30 days	0 days	100%	Mon 5/8/24	Tue 3/9/24	Mon 5/8/24	Tue 3/9/24	0 days	0 days	939FS-10 days	942,961												
942	CON-2.19-60180	Cut Slope	15 days	0 days	100%	Wed 4/9/24	Ned 18/9/24	Wed 4/9/24	Wed 18/9/24	0 days	0 days	941	986												
943	CON-2.19-60200	Retaining Wall	333 days	0 days	100%	Sun 4/6/23	Wed 1/5/24	Sun 4/6/23	Wed 1/5/24	0 days	0 days														
944	CON-2.19-60210	Retaining wall EM3, EM4, and EM5 at Platform +11.0mPD	80 days	0 days	100%	Sun 4/6/23	Tue 22/8/23	Sun 4/6/23	Tue 22/8/23	0 days	0 days	935,420	938												
945	CON-2.19-60220	Retaining wall EM2, IL2 and EM5 at platform +9.5mPD	109 days	0 days	100%	Thu 7/9/23	Sun 24/12/23	Thu 7/9/23	Sun 24/12/23	0 days	0 days	938	1042,940												
946	CON-2.19-60230	Retaining wall EM1, EL1 and EM5 at platform +7.5mPD	114 days	0 days	100%	Tue 9/1/24	Wed 1/5/24	Tue 9/1/24	Wed 1/5/24	0 days	0 days	940	937,965												
947	CON-2.19-60300	Surface Drainage (U-channel)	106 days	0 days	100%	Tue 16/7/24	Tue 29/10/24	Tue 16/7/24	Tue 29/10/24	0 days	0 days														



Task Critical Task Milestone Summary Page 21 \*E=Excavator L=Lorry W=Worker D=Drill plant C=Crane Lorry R=Rotter

ID	Activity ID	Task Name	Duration	Remaining Duration	% Work Complete	Start	Finish	Late Start	Late Finish	Free Slack	Total Slack	Predecessors	Successors	2021	Half 2, 2021	Half 1, 2022	Half 2, 2022	Half 1, 2023	Half 2, 2023	Half 1, 2024	Half 2, 2024	Half 1, 2025	Half 2, 2025	Half 1, 2026	Half 2, 2026
1006	CON-1A6-10820	Pavement	110 days	0 days	100%	Sun 12/1/25	Thu 1/5/25	Sun 12/1/25	Thu 1/5/25	0 days	0 days	1005FS-5 days,1009F	1007												
1007	CON-1A6-10830	Footpath	95 days	0 days	100%	Sat 31/5/25	Tue 2/9/25	Sat 31/5/25	Tue 2/9/25	0 days	0 days	1006,221,1002FF+10	1010,1011												
1008	CON-1A6-10840	Street Furniture / Traffic Sign	25 days	0 days	100%	Tue 15/7/25	Fri 8/8/25	Tue 15/7/25	Fri 8/8/25	0 days	0 days	1002	1012FS-8 days,1010FS-8												
1009	CON-1A6-10845	Laying of Rock Fill for the Formation of Road base for Part of Portion of the Proposed Road L54 (PMI 263)	5 days	0 days	100%	Wed 16/4/25	Sun 20/4/25	Wed 16/4/25	Sun 20/4/25	0 days	0 days	1005	1006FF-15 days												
1010	CON-1A6-10850	Road Lighting (Smart Lamp Post) (PMI 190, PMI 239)	28 days	0 days	100%	Wed 3/9/25	Tue 30/9/25	Wed 3/9/25	Tue 30/9/25	0 days	0 days	458,1007,1008FS-8 days	1038												
1011	CON-1A6-10860	Updated Irrigation System along Proposed L53 and L54 (PMI 292)	28 days	0 days	100%	Wed 3/9/25	Tue 30/9/25	Wed 3/9/25	Tue 30/9/25	0 days	0 days	458,1007,1008FS-8 days	1038												
1012	CON-1A6-10900	Landscaping Work	40 days	0 days	100%	Fri 1/8/25	Tue 9/9/25	Fri 1/8/25	Tue 9/9/25	0 days	0 days	462,1002,1008FS-8 d	1038												
1013	CON-1A6-11000	Additional Works for site 2-18	330 days	0 days	100%	Tue 17/9/24	Tue 12/8/25	Tue 17/9/24	Tue 12/8/25	0 days	0 days														
1014	CON-1A6-11100	Refuse Collection Point (PMI 121)	51 days	0 days	100%	Mon 3/2/25	Tue 25/3/25	Mon 3/2/25	Tue 25/3/25	0 days	0 days	888FS+14 days,1019	1081,1028												
1015	CON-1A6-11200	Transformer Room (PMI 075)	271 days	0 days	100%	Tue 17/9/24	Sat 14/6/25	Tue 17/9/24	Sat 14/6/25	0 days	0 days														
1016	CON-1A6-11210	Excavate to Formation Level	7 days	0 days	100%	Tue 17/9/24	Mon 23/9/24	Tue 17/9/24	Mon 23/9/24	0 days	0 days	872FS+4 days	1017												
1017	CON-1A6-11220	Plate Load Test	7 days	0 days	100%	Tue 24/9/24	Mon 30/9/24	Tue 24/9/24	Mon 30/9/24	0 days	0 days	1016	1018												
1018	CON-1A6-11230	Construction of Footing& Trench	7 days	0 days	100%	Tue 1/10/24	Mon 7/10/24	Tue 1/10/24	Mon 7/10/24	0 days	0 days	1017	1019												
1019	CON-1A6-11240	Construction of RC Structure	40 days	0 days	100%	Tue 8/10/24	Sat 16/11/24	Tue 8/10/24	Sat 16/11/24	0 days	0 days	1018	1020,1014												
1020	CON-1A6-11250	Waterproofing, Finishing& Painting Work	90 days	0 days	100%	Sun 17/11/24	Fri 14/2/25	Sun 17/11/24	Fri 14/2/25	0 days	0 days	1019	1021												
1021	CON-1A6-11260	Hardware	30 days	0 days	100%	Sat 15/2/25	Sun 16/3/25	Sat 15/2/25	Sun 16/3/25	0 days	0 days	1020	1022												
1022	CON-1A6-11270	E&M Works	30 days	0 days	100%	Mon 17/3/25	Tue 15/4/25	Mon 17/3/25	Tue 15/4/25	0 days	0 days	1021	1023												
1023	CON-1A6-11280	Testing& Commissioning	20 days	0 days	100%	Wed 16/4/25	Mon 5/5/25	Wed 16/4/25	Mon 5/5/25	0 days	0 days	1022	1024												
1024	CON-1A6-11290	Handover to CLP	40 days	0 days	100%	Tue 6/5/25	Sat 14/6/25	Tue 6/5/25	Sat 14/6/25	0 days	0 days	1023	1081,1038												
1025	CON-1A6-11300	Irrigation for Planter (PMI 133) (omitted)	0 days	0 days	100%	Mon 14/7/25	Mon 14/7/25	Mon 14/7/25	Mon 14/7/25	0 days	0 days	888,892	1081,1026,1027												
1026	CON-1A6-11400	Turf Planting at Landscaping area and Hydroseeding at Village House (PMI 096) (omitted)	0 days	0 days	100%	Mon 14/7/25	Mon 14/7/25	Mon 14/7/25	Mon 14/7/25	0 days	0 days	893,1025													
1027	CON-1A6-11500	Chain Link Fence for Village Houses (omitted)	0 days	0 days	100%	Thu 10/4/25	Thu 10/4/25	Thu 10/4/25	Thu 10/4/25	0 days	0 days	1025	1081,1035												
1028	CON-1A6-11510	Provision of Chain Link Fence, ACCESS Gate and Government Land Notice Board within Site 2-18 (PMI 214, 242, PMC 053)	90 days	0 days	100%	Wed 26/3/25	Mon 23/6/25	Wed 26/3/25	Mon 23/6/25	0 days	0 days	1014	1081,1037SS+20 days,1029SS,1031FS-10 days,1032FS-10 days												
1029	CON-1A6-11530	Shotcrete for Slope Protection (PMI 118)	60 days	0 days	100%	Wed 26/3/25	Sat 24/5/25	Wed 26/3/25	Sat 24/5/25	0 days	0 days	1028SS	1081,1031,1032												
1030	CON-1A6-11600	Railing around Lot Boundary (PMI 131) (omitted)	0 days	0 days	100%	Wed 12/2/25	Wed 12/2/25	Wed 12/2/25	Wed 12/2/25	0 days	0 days	892FS+100 days	1081												
1031	CON-1A6-11700	Construction of Traffic signs with Emergency crash gate (PMI 097,258)	30 days	0 days	100%	Sat 14/6/25	Sun 13/7/25	Sat 14/6/25	Sun 13/7/25	0 days	0 days	1028FS-10 days,1029	1081												
1032	CON-1A6-11800	Concrete Pavement for Footpath at planter area (PMI 257)	60 days	0 days	100%	Sat 14/6/25	Tue 12/8/25	Sat 14/6/25	Tue 12/8/25	0 days	0 days	1028FS-10 days,1029	1081												
1033	CON-1A6-12000	Additional Works for site 2-19	138 days	0 days	100%	Tue 11/2/25	Sun 29/6/25	Tue 11/2/25	Sun 29/6/25	0 days	0 days														
1034	CON-1A6-12100	Chain Link Fence for Village Houses (omitted)	0 days	0 days	100%	Tue 11/2/25	Tue 11/2/25	Tue 11/2/25	Tue 11/2/25	0 days	0 days	983FS+90 days,892	1081,1036												
1035	CON-1A6-12110	Provision of Chain Link Fence, ACCESS Gate and Government Land Notice Board within Site 2-19 (PMI 215, PMC 054)	80 days	0 days	100%	Fri 11/4/25	Sun 29/6/25	Fri 11/4/25	Sun 29/6/25	0 days	0 days	1027	1081												
1036	CON-1A6-12200	Railing around Lot Boundary (PMI 132) (omitted)	0 days	0 days	100%	Wed 21/5/25	Wed 21/5/25	Wed 21/5/25	Wed 21/5/25	0 days	0 days	1034	1081												
1037	CON-1A6-12210	Revised Village Lighting at Site 2-19 (PMI 248)	14 days	0 days	100%	Tue 18/3/25	Mon 31/3/25	Tue 18/3/25	Mon 31/3/25	0 days	0 days	1028SS+20 days	1081												
1038	CON-1A6-13000	Planned Road L54 Completion Date	0 days	0 days	100%	Tue 30/9/25	Tue 30/9/25	Tue 30/9/25	Tue 30/9/25	0 days	0 days	1012,1010,1002,1024	1081												
1039		Road L53, L53+000, (Site formation works refer to Section 1A4 and Section 1A5)	895 days	0 days	100%	Thu 20/4/23	Tue 30/9/25	Thu 20/4/23	Tue 30/9/25	0 days	0 days														
1040	CON-1A6-20100	Drainage Work (3nos)- KPLR	80 days	0 days	100%	Thu 20/4/23	Sat 8/7/23	Thu 20/4/23	Sat 8/7/23	0 days	0 days	163,407	1041SS+30 days												
1041	CON-1A6-20110	Sewer Work (3nos)- KPLR	80 days	0 days	100%	Sat 20/5/23	Mon 7/8/23	Sat 20/5/23	Mon 7/8/23	0 days	0 days	1040SS+30 days,410													
1042	CON-1A6-20120	Diversion of Existing Watermains along Kai Pak Ling Road - KPLR (PMC 036, PMI 276)	120 days	0 days	100%	Mon 14/4/25	Mon 11/8/25	Mon 14/4/25	Mon 11/8/25	0 days	0 days	945,971FS+189 days	1056FS-45 days												
1043	CON-1A6-20200	Removal of existing CLP Pylons - FKTR	107 days	0 days	100%	Fri 4/8/23	Sat 18/11/23	Fri 4/8/23	Sat 18/11/23	0 days	0 days		1044												
1044	CON-1A6-20210	Improve Ground Condition of Existing Open Ditch - FKTR	30 days	0 days	100%	Sun 19/11/23	Mon 18/12/23	Sun 19/11/23	Mon 18/12/23	0 days	0 days	1043	1045												
1045	CON-1A6-20220	Drainage Work after CLP Pylons removed - FKTR	530 days	0 days	100%	Tue 19/12/23	Sat 31/5/25	Tue 19/12/23	Sat 31/5/25	0 days	0 days	1044,478,483	1056FS-30 days,1048SS+30 days,1048FF-72												
1046	CON-1A6-20230	Sewer Work after CLP Pylons removed - FKTR	120 days	0 days	100%	Thu 18/1/24	Thu 16/5/24	Thu 18/1/24	Thu 16/5/24	0 days	0 days	1045SS+30 days	1056,1331												
1047	CON-1A6-20240	Subsoil Drain (PMI 111)	460 days	0 days	100%	Mon 29/4/24	Fri 1/8/25	Mon 29/4/24	Fri 1/8/25	0 days	0 days		1056FF+5 days												

ID	Activity ID	Task Name	Duration	Remaining Duration	% Work Complete	Start	Finish	Late Start	Late Finish	Free Slack	Total Slack	Predecessors	Successors	2021	Half 2, 2021	Half 1, 2022	Half 2, 2022	Half 1, 2023	Half 2, 2023	Half 1, 2024	Half 2, 2024	Half 1, 2025	Half 2, 2025	Half 1, 2026	Half 2, 2026
1048	CON-1A6-20250	Uncharted 900mm Storm Drain along Fung Kong Tsuen Road (PMI 252)	38 days	0 days	100%	Tue 11/2/25	Thu 20/3/25	Tue 11/2/25	Thu 20/3/25	0 days	0 days	1045FF-72 days	1041SS+30 days,1058FS+42 days												
1049	CON-1A6-20600	Water Work (25m)	57 days	0 days	100%	Thu 26/6/25	Thu 21/8/25	Thu 26/6/25	Thu 21/8/25	0 days	0 days														
1050	CON-1A6-20610	Water Pipe Installation	26 days	0 days	100%	Thu 26/6/25	Mon 21/7/25	Thu 26/6/25	Mon 21/7/25	0 days	0 days	404,1058FS+25 days	1052												
1051	CON-1A6-20620	Water Connection	31 days	0 days	100%	Tue 22/7/25	Thu 21/8/25	Tue 22/7/25	Thu 21/8/25	0 days	0 days														
1052	CON-1A6-20621	Testing and Submission	25 days	0 days	100%	Tue 22/7/25	Fri 15/8/25	Tue 22/7/25	Fri 15/8/25	0 days	0 days	1050,997	1053,167SS												
1053	CON-1A6-20622	Approval from WSD	1 day	0 days	100%	Sat 16/8/25	Sat 16/8/25	Sat 16/8/25	Sat 16/8/25	0 days	0 days	1052	1054												
1054	CON-1A6-20623	Water Connection	1 day	0 days	100%	Sun 17/8/25	Sun 17/8/25	Sun 17/8/25	Sun 17/8/25	0 days	0 days	1053	1055												
1055	CON-1A6-20624	Reinstatement Works	4 days	0 days	100%	Mon 18/8/25	Thu 21/8/25	Mon 18/8/25	Thu 21/8/25	0 days	0 days	1054,167FF	1071,1062FS-16 days												
1056	CON-1A6-20700	Utilities	40 days	0 days	100%	Sat 28/6/25	Wed 6/8/25	Sat 28/6/25	Wed 6/8/25	0 days	0 days	426,1045FS-30 days,1174FF,1777FF,1061FS-32 days													
1057	CON-1A6-20800	Road Works (L53+00 to L53+226)	222 days	0 days	100%	Fri 21/2/25	Tue 30/9/25	Fri 21/2/25	Tue 30/9/25	0 days	0 days														
1058	CON-1A6-20801	Temporary Traffic Diversion Stage 1	30 days	0 days	100%	Fri 21/2/25	Sat 31/5/25	Fri 21/2/25	Sat 31/5/25	0 days	0 days	1048FS+42 days,10451050FS+25 days,1061,996													
1059	CON-1A6-20802	Temporary Traffic Diversion Stage 2	10 days	0 days	100%	Sun 27/7/25	Tue 5/8/25	Sun 27/7/25	Tue 5/8/25	0 days	0 days	1061	1060,1062												
1060	CON-1A6-20803	Temporary Traffic Diversion Stage 3	10 days	0 days	100%	Sun 24/8/25	Tue 2/9/25	Sun 24/8/25	Tue 2/9/25	0 days	0 days	1064,1059	1065FS-3 days												
1061	CON-1A6-20810	Gully and Associated Pipe	21 days	0 days	100%	Sun 6/7/25	Sat 26/7/25	Sun 6/7/25	Sat 26/7/25	0 days	0 days	1056FS-32 days,426,11062,1059													
1062	CON-1A6-20820	Footpath near Fung Kong Tsuen	14 days	0 days	100%	Wed 6/8/25	Tue 19/8/25	Wed 6/8/25	Tue 19/8/25	0 days	0 days	1061,1055FS-16 days	1064FS-10 days												
1063	CON-1A6-20821	Footpath near Site 2-18	17 days	0 days	100%	Sun 14/9/25	Tue 30/9/25	Sun 14/9/25	Tue 30/9/25	0 days	0 days	1065	1071												
1064	CON-1A6-12830	Pavement stage 1 (near Fung Kong Tsuen)	14 days	0 days	100%	Sun 10/8/25	Sat 23/8/25	Sun 10/8/25	Sat 23/8/25	0 days	0 days	1062FS-10 days,221	1066FS-1 day,1060												
1065	CON-1A6-12831	Pavement stage 2 (near site 2-18)	14 days	0 days	100%	Sun 31/8/25	Sat 13/9/25	Sun 31/8/25	Sat 13/9/25	0 days	0 days	1060FS-3 days	1071,1063												
1066	CON-1A6-20840	Street Furniture / Traffic Sign	20 days	0 days	100%	Sat 23/8/25	Thu 11/9/25	Sat 23/8/25	Thu 11/9/25	0 days	0 days	1064FS-1 day	1068FS-10 days,1070FS-1 day												
1067	CON-1A6-20845	Laying of Rock Dill Material for the formation of Roadbase along the Proposed Road L53 (PMI 254)	7 days	0 days	100%	Fri 21/2/25	Thu 27/2/25	Fri 21/2/25	Thu 27/2/25	0 days	0 days		1058												
1068	CON-1A6-20850	Road Lighting (Smart Lamp Post) (PMI 191, PMI 236)	29 days	0 days	100%	Tue 2/9/25	Tue 30/9/25	Tue 2/9/25	Tue 30/9/25	0 days	0 days	458,1066FS-10 days	171FF,1071												
1069	CON-1A6-20851	Updated Irrigation System along Proposed L53 and L54 (PMI 252)	29 days	0 days	100%	Tue 2/9/25	Tue 30/9/25	Tue 2/9/25	Tue 30/9/25	0 days	0 days	458,1066FS-10 days	171FF,1071												
1070	CON-1A6-20900	Landscaping Work	29 days	0 days	100%	Tue 2/9/25	Tue 30/9/25	Tue 2/9/25	Tue 30/9/25	0 days	0 days	462,1066FS-10 days	1071												
1071	CON-1A6-21000	Planned Road L53 Completion Date (Road L53 + Road L54)	0 days	0 days	100%	Tue 30/9/25	Tue 30/9/25	Tue 30/9/25	Tue 30/9/25	0 days	0 days	1070,1068,171,174,171081													
1072	CON-1A6-30000	Boost-Up Transformer Room (at footpath of Road D1)	339 days	0 days	100%	Mon 19/2/24	Wed 22/1/25	Mon 19/2/24	Wed 22/1/25	0 days	0 days														
1073	CON-1A6-30100	Excavation to Formation Level	10 days	0 days	100%	Mon 19/2/24	Wed 28/2/24	Mon 19/2/24	Wed 28/2/24	0 days	0 days	442,1265FS+90 days	1074												
1074	CON-1A6-30200	Construction of Footing & Trench	10 days	0 days	100%	Thu 29/2/24	Sat 9/3/24	Thu 29/2/24	Sat 9/3/24	0 days	0 days	1073	1075												
1075	CON-1A6-30300	Construction of RC Structures	30 days	0 days	100%	Sun 10/3/24	Mon 8/4/24	Sun 10/3/24	Mon 8/4/24	0 days	0 days	1074	1076												
1076	CON-1A6-30400	Waterproofing, Finishing & Painting Works	25 days	0 days	100%	Mon 5/8/24	Thu 29/8/24	Mon 5/8/24	Thu 29/8/24	0 days	0 days	1075	1077												
1077	CON-1A6-30500	Hardware	20 days	0 days	100%	Fri 30/8/24	Wed 18/9/24	Fri 30/8/24	Wed 18/9/24	0 days	0 days	1076	1078												
1078	CON-1A6-30600	E&M Works	30 days	0 days	100%	Thu 19/9/24	Fri 18/10/24	Thu 19/9/24	Fri 18/10/24	0 days	0 days	1077,247,230	1079FS+60 days												
1079	CON-1A6-30700	Testing & Commissioning	20 days	0 days	100%	Wed 18/12/24	Mon 6/1/25	Wed 18/12/24	Mon 6/1/25	0 days	0 days	1078FS+60 days	1080												
1080	CON-1A6-30800	Handover to CLP	10 days	0 days	100%	Mon 13/1/25	Wed 22/1/25	Mon 13/1/25	Wed 22/1/25	0 days	0 days	1079,1271	1338,1289,1272												
1081	CON-1A6-40000	Planned Completion of Section 1A6	0 days	0 days	100%	Tue 30/9/25	Tue 30/9/25	Tue 30/9/25	Tue 30/9/25	0 days	0 days	1038,1071,1034,1036,25,1083													
1082		Section 1B	365 days	365 days	0%	Wed 1/10/25	Wed 30/9/26	Wed 1/10/25	Wed 30/9/26	0 days	0 days														
1083	CON-1B-10000	Establishment works of Sections 1A4, 1A5, 1A6	365 days	365 days	0%	Wed 1/10/25	Wed 30/9/26	Wed 1/10/25	Wed 30/9/26	0 days	0 days	895,986,1081	1084												
1084	CON-1B-20000	Planned Completion of Section 1B	0 days	0 days	0%	Wed 30/9/26	Wed 30/9/26	Wed 30/9/26	Wed 30/9/26	0 days	0 days	1083	26												
1085		Section 2A	1342 days	0 days	100%	Fri 28/1/22	Tue 30/9/25	Fri 28/1/22	Tue 30/9/25	0 days	0 days														
1086	CON-2A-10000	Ping Ha Road (Portion C1)	1017 days	0 days	100%	Ton 19/12/2	Tue 30/9/25	Mon 19/12/22	Tue 30/9/25	0 days	0 days														
1087	CON-2A-10200	Pipe Jacking	986 days	0 days	100%	Ton 19/12/2	Sat 30/8/25	Mon 19/12/22	Sat 30/8/25	0 days	0 days														
1088	CON-2A-10201	Site Clearance	3 days	0 days	100%	Ton 19/12/2	Wed 21/12/2	Mon 19/12/22	Wed 21/12/22	0 days	0 days	468	1089,1090,1091												
1089	CON-2A-10202	Initial Survey	7 days	0 days	100%	Thu 22/12/2	Wed 28/12/2	Thu 22/12/22	Wed 28/12/22	0 days	0 days	1088	1093												
1090	CON-2A-10203	Tree Survey	7 days	0 days	100%	Thu 22/12/2	Wed 28/12/2	Thu 22/12/22	Wed 28/12/22	0 days	0 days	1088	1093												
1091	CON-2A-10204	Fence Work	7 days	0 days	100%	Thu 22/12/2	Wed 28/12/2	Thu 22/12/22	Wed 28/12/22	0 days	0 days	1088	1093,1092												
1092	CON-2A-10205	Underground Utilities Detection and Protection	90 days	0 days	100%	Thu 29/12/22	Tue 28/3/23	Thu 29/12/22	Tue 28/3/23	0 days	0 days	1091	1093												
1093	CON-2A-10206	Install Monitoring Points	7 days	0 days	100%	Mon 3/4/23	Sun 9/4/23	Mon 3/4/23	Sun 9/4/23	0 days	0 days	1089,1090,1091,1092	1094												
1094	CON-2A-10207	ELS for Jacking Pits & Receiving Pits	550 days	0 days	100%	Mon 10/4/23	Thu 10/10/24	Mon 10/4/23	Thu 10/10/24	0 days	0 days	1093,455	1102SS+20 days,1098,109												
1095	CON-2A-10210	Pipe Jacking Works	130 days	0 days	100%	Fri 11/10/24	Mon 17/2/25	Fri 11/10/24	Mon 17/2/25	0 days	0 days														
1096	CON-2A-10211	Preparation works for Pipe Jacking, including Supporting Frame, Thrust Wall, Entrance Ring and set up of Jacking Equipment etc.	60 days	0 days	100%	Fri 11/10/24	Mon 9/12/24	Fri 11/10/24	Mon 9/12/24	0 days	0 days	1094	1098,1097												
1097	CON-2A-10212	Pipe Jacking	70 days	0 days	100%	Tue 10/12/24	Mon 17/2/25	Tue 10/12/24	Mon 17/2/25	0 days	0 days	1096	1098FS+55 days												
1098	CON-2A-10213	Pipe Installation within Sleeve Pipes	65 days	0 days	100%	Mon 14/4/25	Tue 17/6/25	Mon 14/4/25	Tue 17/6/25	0 days	0 days	1094,1096,1097FS+55	1099												



ID	Activity ID	Task Name	Duration	Remaining Duration	% Work Complete	Start	Finish	Late Start	Late Finish	Free Slack	Total Slack	Predecessors	Successors	2021	Half 2, 2021	Half 1, 2022	Half 2, 2022	Half 1, 2023	Half 2, 2023	Half 1, 2024	Half 2, 2024	Half 1, 2025	Half 2, 2025	Half 1, 2026	Half 2, 2026
1099	CON-2A-10214	Construct Chambers & Water Main Connections - Revised Design of WSD Inspection Chamber and Pipe Jacking Works(PMI 203)	67 days	0 days	100%	Wed 18/6/25	Sat 23/8/25	Wed 18/6/25	Sat 23/8/25	0 days	0 days	1098	1100												
1100	CON-2A-10215	Backfilling & Reinstatement	7 days	0 days	100%	Sun 24/8/25	Sat 30/8/25	Sun 24/8/25	Sat 30/8/25	0 days	0 days	1099	1104												
1101	CON-2A-10300	Water Work	885 days	0 days	100%	Sun 30/4/23	Tue 30/9/25	Sun 30/4/23	Tue 30/9/25	0 days	0 days														
1102	CON-2A-10310	Water Pipe Installation at Ping Ha Road (Omitted)	0 days	0 days	100%	Sun 30/4/23	Sun 30/4/23	Sun 30/4/23	Sun 30/4/23	0 days	0 days	404,1094SS+20 days	1104												
1103	CON-2A-10320	Water Connection	31 days	0 days	100%	Sun 31/8/25	Tue 30/9/25	Sun 31/8/25	Tue 30/9/25	0 days	0 days														
1104	CON-2A-10321	Testing and Submission	26 days	0 days	100%	Sun 31/8/25	Thu 25/9/25	Sun 31/8/25	Thu 25/9/25	0 days	0 days	1102,1100	1105,168SS												
1105	CON-2A-10322	Approval from WSD	1 day	0 days	100%	Fri 26/9/25	Fri 26/9/25	Fri 26/9/25	Fri 26/9/25	0 days	0 days	1104	1106												
1106	CON-2A-10323	Water Connection	1 day	0 days	100%	Sat 27/9/25	Sat 27/9/25	Sat 27/9/25	Sat 27/9/25	0 days	0 days	1105	1107												
1107	CON-2A-10324	Reinstatement Works	3 days	0 days	100%	Sun 28/9/25	Tue 30/9/25	Sun 28/9/25	Tue 30/9/25	0 days	0 days	1106,168FF	1108												
1108		Planned Ping Ha Road Completion Date	0 days	0 days	100%	Tue 30/9/25	Tue 30/9/25	Tue 30/9/25	Tue 30/9/25	0 days	0 days	1107	1338												
1109	CON-2A-20000	Ha Tsuen Road (Portion A3,A6,A7,A8,D1,D2)	946 days	0 days	100%	Thu 28/7/22	Fri 28/2/25	Thu 28/7/22	Fri 28/2/25	0 days	0 days														
1110	CON-2A-20100	Water Work and Sewerage Work (Omitted)	545 days	0 days	100%	Fri 1/9/23	Fri 28/2/25	Fri 1/9/23	Fri 28/2/25	0 days	0 days														
1111	CON-2A-20110	Water Pipe Installation (Ha Tsuen Road to Road D1) (Omitted)	0 days	0 days	100%	Fri 1/9/23	Fri 1/9/23	Fri 1/9/23	Fri 1/9/23	0 days	0 days	32,35,36,37,473,404	1114,1133												
1112	CON-2A-20120	Sewer pipe and manhole installation (Ha Tsuen Road to Road D1) (Omitted)	0 days	0 days	100%	Fri 1/9/23	Fri 1/9/23	Fri 1/9/23	Fri 1/9/23	0 days	0 days	32,35,36,37,473,404	1114,1133												
1113	CON-2A-20120	Water Connection (Omitted)	0 days	0 days	100%	Fri 28/2/25	Fri 28/2/25	Fri 28/2/25	Fri 28/2/25	0 days	0 days														
1114	CON-2A-20121	Testing and Submission (Omitted)	0 days	0 days	100%	Fri 28/2/25	Fri 28/2/25	Fri 28/2/25	Fri 28/2/25	0 days	0 days	1111,1267,1112	1115,166SS												
1115	CON-2A-20122	Approval from WSD (Omitted)	0 days	0 days	100%	Fri 28/2/25	Fri 28/2/25	Fri 28/2/25	Fri 28/2/25	0 days	0 days	1114	1116												
1116	CON-2A-20123	Water Connection (Omitted)	0 days	0 days	100%	Fri 28/2/25	Fri 28/2/25	Fri 28/2/25	Fri 28/2/25	0 days	0 days	1115	1117												
1117	CON-2A-20124	Reinstatement Works (Omitted)	0 days	0 days	100%	Fri 28/2/25	Fri 28/2/25	Fri 28/2/25	Fri 28/2/25	0 days	0 days	1116,166FF	1134												
1118	CON-2A-20200	Sewage Pumping Station (Omitted)	553 days	0 days	100%	Thu 28/7/22	Thu 1/2/24	Thu 28/7/22	Thu 1/2/24	0 days	0 days														
1119	CON-2A-20210	Sewage Work (Omitted)	553 days	0 days	100%	Thu 28/7/22	Thu 1/2/24	Thu 28/7/22	Thu 1/2/24	0 days	0 days														
1120	CON-2A-20211	Access day 456	0 days	0 days	100%	Thu 28/7/22	Thu 28/7/22	Thu 28/7/22	Thu 28/7/22	0 days	0 days	47	1121												
1121	CON-2A-20212	Site Clearance (Omitted)	0 days	0 days	100%	Thu 28/7/22	Thu 28/7/22	Thu 28/7/22	Thu 28/7/22	0 days	0 days	1120	1122,1123,1124,1125												
1122	CON-2A-20213	Initial Survey (Omitted)	0 days	0 days	100%	Thu 28/7/22	Thu 28/7/22	Thu 28/7/22	Thu 28/7/22	0 days	0 days	1121	1125												
1123	CON-2A-20214	Tree Survey (Omitted)	0 days	0 days	100%	Thu 28/7/22	Thu 28/7/22	Thu 28/7/22	Thu 28/7/22	0 days	0 days	1121	1125												
1124	CON-2A-20215	Fence Work (Omitted)	0 days	0 days	100%	Thu 28/7/22	Thu 28/7/22	Thu 28/7/22	Thu 28/7/22	0 days	0 days	1121	1125												
1125	CON-2A-20216	Underground Utilities Detection (Omitted)	0 days	0 days	100%	Thu 28/7/22	Thu 28/7/22	Thu 28/7/22	Thu 28/7/22	0 days	0 days	1121,1124,1122,1123	1126												
1126	CON-2A-20217	Install Monitoring Points (Omitted)	0 days	0 days	100%	Thu 1/2/24	Thu 1/2/24	Thu 1/2/24	Thu 1/2/24	0 days	0 days	1125	1127												
1127	CON-2A-20218	ELS (Omitted)	0 days	0 days	100%	Thu 1/2/24	Thu 1/2/24	Thu 1/2/24	Thu 1/2/24	0 days	0 days	1126,439,366	1128												
1128	CON-2A-20219	Construction of RC Structures (Omitted)	0 days	0 days	100%	Thu 1/2/24	Thu 1/2/24	Thu 1/2/24	Thu 1/2/24	0 days	0 days	1127	1131FS-20 days,1129,113												
1129	CON-2A-20220	Builder's Works and Finish (Omitted)	0 days	0 days	100%	Thu 1/2/24	Thu 1/2/24	Thu 1/2/24	Thu 1/2/24	0 days	0 days	1128	1133,1130												
1130	CON-2A-20221	E&M Works (Omitted)	0 days	0 days	100%	Thu 1/2/24	Thu 1/2/24	Thu 1/2/24	Thu 1/2/24	0 days	0 days	1128,1129	1133												
1131	CON-2A-20222	Rising Main (Omitted)	0 days	0 days	100%	Fri 12/1/24	Fri 12/1/24	Fri 12/1/24	Fri 12/1/24	0 days	0 days	1128FS-20 days,473	1133												
1132	CON-2A-20230	Setting Equipment	0 days	0 days	100%	Thu 1/2/24	Thu 1/2/24	Thu 1/2/24	Thu 1/2/24	0 days	0 days														
1133	CON-2A-20231	Test and Commissioning (Omitted)	0 days	0 days	100%	Thu 1/2/24	Thu 1/2/24	Thu 1/2/24	Thu 1/2/24	0 days	0 days	1131,1130,1129,1111,1134	1134												
1134		Planned Ha Tsuen Road completion Date	0 days	0 days	100%	Fri 28/2/25	Fri 28/2/25	Fri 28/2/25	Fri 28/2/25	0 days	0 days	1117,1133,154	1338												
1135	CON-2A-30000	Detention Pond (Portion B2)	1258 days	0 days	100%	Fri 28/1/22	Tue 8/7/25	Fri 28/1/22	Tue 8/7/25	0 days	0 days														
1136	CON-2A-30100	Site Clearance	5 days	0 days	100%	Fri 28/1/22	Tue 1/2/22	Fri 28/1/22	Tue 1/2/22	0 days	0 days	39	1137,1138,1139,1140												
1137	CON-2A-30200	Initial Survey	7 days	0 days	100%	Wed 2/2/22	Tue 8/2/22	Wed 2/2/22	Tue 8/2/22	0 days	0 days	1136	1141												
1138	CON-2A-30300	Tree Survey	7 days	0 days	100%	Wed 2/2/22	Tue 8/2/22	Wed 2/2/22	Tue 8/2/22	0 days	0 days	1136	1141												
1139	CON-2A-30400	Fence Work	7 days	0 days	100%	Wed 2/2/22	Tue 8/2/22	Wed 2/2/22	Tue 8/2/22	0 days	0 days	1136	1141												
1140	CON-2A-30500	Underground Utilities Detection	7 days	0 days	100%	Wed 2/2/22	Tue 8/2/22	Wed 2/2/22	Tue 8/2/22	0 days	0 days	1136	1141												
1141	CON-2A-30600	Install Monitoring Points	14 days	0 days	100%	Wed 9/2/22	Tue 22/2/22	Wed 9/2/22	Tue 22/2/22	0 days	0 days	1137,1138,1139,1140	1142,1147												
1142	CON-2A-30700	Excavation to Bottom Level & Cut Slope (Heavy Metal Treatment Area) (Omitted)	0 days	0 days	100%	Tue 23/4/24	Tue 23/4/24	Tue 23/4/24	Tue 23/4/24	0 days	0 days	445,1141,1191	1143												
1143	CON-2A-30710	Excavation to Bottom Level & Cut Slope (Hydrocarbon Treatment Area) (Omitted)	0 days	0 days	100%	Tue 23/4/24	Tue 23/4/24	Tue 23/4/24	Tue 23/4/24	0 days	0 days	1142	1144												
1144	CON-2A-30800	Laying 1st Layer of Granular Material with Geotextile Filter (Omitted)	0 days	0 days	100%	Tue 23/4/24	Tue 23/4/24	Tue 23/4/24	Tue 23/4/24	0 days	0 days	1143	1145												
1145	CON-2A-30900	Laying 2nd Layer of Granular Material with Geotextile Filter (Omitted)	0 days	0 days	100%	Tue 23/4/24	Tue 23/4/24	Tue 23/4/24	Tue 23/4/24	0 days	0 days	1144	1146												
1146	CON-2A-31000	300 u-channel at +17.2mPD (Omitted)	0 days	0 days	100%	Tue 23/4/24	Tue 23/4/24	Tue 23/4/24	Tue 23/4/24	0 days	0 days	1145	1151,1148												
1147	CON-2A-31100	Construction of Toe Block & Outlet Chamber	150 days	0 days	100%	Mon 20/2/23	Wed 19/7/23	Mon 20/2/23	Wed 19/7/23	0 days	0 days	1162,1141	1152												
1148	CON-2A-31200	Laying Granular Material with Geotextile Filter on Slope (Omitted)	0 days	0 days	100%	Tue 23/4/24	Tue 23/4/24	Tue 23/4/24	Tue 23/4/24	0 days	0 days	1146	1149												

ID	Activity ID	Task Name	Duration	Remaining Duration	% Work Complete	Start	Finish	Late Start	Late Finish	Free Slack	Total Slack	Predecessors	Successors	2021	Half 2, 2021	Half 1, 2022	Half 2, 2022	Half 1, 2023	Half 2, 2023	Half 1, 2024	Half 2, 2024	Half 1, 2025	Half 2, 2025	Half 1, 2026	Half 2, 2026
1149	CON-2A-31300	Laying 150mm thk. Cast In-situ Cellular Reinforced Paving (Omitted)	0 days	0 days	100%	Tue 23/4/24	Tue 23/4/24	Tue 23/4/24	Tue 23/4/24	0 days	0 days	1148	1150												
1150	CON-2A-31400	Install Drainage Trunk Main No.1 & No.2 (Omitted)	0 days	0 days	100%	Tue 23/4/24	Tue 23/4/24	Tue 23/4/24	Tue 23/4/24	0 days	0 days	1149	1151												
1151	CON-2A-31500	Access Road from +17.2mPD to Top (Omitted)	0 days	0 days	100%	Tue 23/4/24	Tue 23/4/24	Tue 23/4/24	Tue 23/4/24	0 days	0 days	1146,1150	1154												
1152	CON-2A-31600	Construction of 1650 drain pipe connecting to outlet chamber	100 days	0 days	100%	Thu 20/7/23	Fri 27/10/23	Thu 20/7/23	Fri 27/10/23	0 days	0 days	1147	1153FS+150 days												
1153	CON-2A-31700	Construction of 1650 drain pipe st downstream to detention pond	154 days	0 days	100%	Tue 26/3/24	Mon 26/8/24	Tue 26/3/24	Mon 26/8/24	0 days	0 days	1152FS+150 days	1199,1157												
1154	CON-2A-31800	150 U-channel & Concrete Slab on Top Level around the Pond (Omitted)	0 days	0 days	100%	Tue 23/4/24	Tue 23/4/24	Tue 23/4/24	Tue 23/4/24	0 days	0 days	1151	1199												
1155	CON-2A-31810	Rehabilitation of the Existing Ditch at Downstream of Detention Pond (PMI 227)	150 days	0 days	100%	Thu 26/12/24	Sat 24/5/25	Thu 26/12/24	Sat 24/5/25	0 days	0 days		1199												
1156	CON-2A-31900	Demolition of the Existing Shelter and Formation of a Temporary Access for the Existing Business Undertakings near Detention Pond (PMI 224)	14 days	0 days	100%	Mon 4/11/24	Sun 17/11/24	Mon 4/11/24	Sun 17/11/24	0 days	0 days		603												
1157	CON-2A-31910	Trapezoidal Channel (2mx2mx1m D)	21 days	0 days	100%	Wed 21/5/25	Tue 10/6/25	Wed 21/5/25	Tue 10/6/25	0 days	0 days	1153,767FS+150 days	1158												
1158	CON-2A-31920	Desilting Pond (12mx12mx2.5m)	28 days	0 days	100%	Wed 11/6/25	Tue 8/7/25	Wed 11/6/25	Tue 8/7/25	0 days	0 days	1157	1199												
1159	CON-2A-32000	Remediation of Contaminated Soil	865 days	0 days	100%	Tue 14/2/23	Fri 27/6/25	Tue 14/2/23	Fri 27/6/25	0 days	0 days														
1160	CON-2A-33000	Biopile Works (Hydrocarbon Treatment)	805 days	0 days	100%	Tue 14/2/23	Mon 28/4/25	Tue 14/2/23	Mon 28/4/25	0 days	0 days														
1161	CON-2A-33100	Biopile System Setup	46 days	0 days	100%	Tue 14/2/23	Fri 31/3/23	Tue 14/2/23	Fri 31/3/23	0 days	0 days														
1162	CON-2A-33101	Formation of Concrete Slab	6 days	0 days	100%	Tue 14/2/23	Sun 19/2/23	Tue 14/2/23	Sun 19/2/23	0 days	0 days		1163,1147												
1163	CON-2A-33102	Waterproofing Works	9 days	0 days	100%	Mon 20/2/23	Tue 28/2/23	Mon 20/2/23	Tue 28/2/23	0 days	0 days	1162	1164												
1164	CON-2A-33103	Placing 1st Layer of contaminated soil & associated pipe	14 days	0 days	100%	Wed 1/3/23	Tue 14/3/23	Wed 1/3/23	Tue 14/3/23	0 days	0 days	1163	1165												
1165	CON-2A-33105	Placing 2nd Layer of contaminated soil & cover up the whole biopile	14 days	0 days	100%	Wed 15/3/23	Tue 28/3/23	Wed 15/3/23	Tue 28/3/23	0 days	0 days	1164	1166												
1166	CON-2A-33107	Connection & Commissioning of Biopile System	3 days	0 days	100%	Wed 29/3/23	Fri 31/3/23	Wed 29/3/23	Fri 31/3/23	0 days	0 days	1165	1169,1170,767,1168												
1167	CON-2A-33200	Biopile System Operation	587 days	0 days	100%	Thu 3/8/23	Tue 11/3/25	Thu 3/8/23	Tue 11/3/25	0 days	0 days														
1168	CON-2A-33201	Operation & Maintenance (for Site 2-18, 2-19, L54)	180 days	0 days	100%	Thu 3/8/23	Mon 29/1/24	Thu 3/8/23	Mon 29/1/24	0 days	0 days	1166,861SS+12 days	1172												
1169	CON-2A-33211	Operation & Maintenance (for Site 3-8)	180 days	0 days	100%	Thu 3/8/23	Mon 29/1/24	Thu 3/8/23	Mon 29/1/24	0 days	0 days	1166,765SS+12 days	1173												
1170	CON-2A-33213	Operation & Maintenance (for Site 3-8 CIF)	157 days	0 days	100%	Sun 6/10/24	Tue 11/3/25	Sun 6/10/24	Tue 11/3/25	0 days	0 days	1166,767	1173,1197												
1171	CON-2A-33300	Completion of Biopile	437 days	0 days	100%	Tue 30/1/24	Thu 10/4/25	Tue 30/1/24	Thu 10/4/25	0 days	0 days														
1172	CON-2A-33301	Submission of Closure Assessment Report (for Site 2-18,2-19,L54)	30 days	0 days	100%	Tue 30/1/24	Wed 28/2/24	Tue 30/1/24	Wed 28/2/24	0 days	0 days	1168	1174,1193												
1173	CON-2A-33304	Submission of Closure Assessment Report (for Site 3-8)	30 days	0 days	100%	Wed 12/3/25	Thu 10/4/25	Wed 12/3/25	Thu 10/4/25	0 days	0 days	1170,1169	1174,1193,1197												
1174	CON-2A-33400	Removal of Facilities	18 days	0 days	100%	Fri 11/4/25	Mon 28/4/25	Fri 11/4/25	Mon 28/4/25	0 days	0 days	1173,1172	1199												
1175	CON-2A-34000	Cement Solidification Works (Heavy Metal Treatment)	429 days	0 days	100%	Mon 20/2/23	Tue 23/4/24	Mon 20/2/23	Tue 23/4/24	0 days	0 days														
1176	CON-2A-34100	Mixing Facilities Setup	171 days	0 days	100%	Mon 20/2/23	Wed 9/8/23	Mon 20/2/23	Wed 9/8/23	0 days	0 days														
1177	CON-2A-34101	Formation of Concrete Slab	6 days	0 days	100%	Mon 20/2/23	Sat 25/2/23	Mon 20/2/23	Sat 25/2/23	0 days	0 days		1178												
1178	CON-2A-34102	Placing Concrete Block Barrier	9 days	0 days	100%	Sun 26/2/23	Mon 6/3/23	Sun 26/2/23	Mon 6/3/23	0 days	0 days	1177	1179												
1179	CON-2A-34103	Waterproofing Works	6 days	0 days	100%	Tue 7/3/23	Sun 12/3/23	Tue 7/3/23	Sun 12/3/23	0 days	0 days	1178	1180												
1180	CON-2A-34104	Provision of Enclose Shelter	150 days	0 days	100%	Mon 13/3/23	Wed 9/8/23	Mon 13/3/23	Wed 9/8/23	0 days	0 days	1179	1184,1188,768,1182,1186												
1181	CON-2A-34200	Cement Solidification Operation	252 days	0 days	100%	Wed 9/8/23	Wed 17/4/24	Wed 9/8/23	Wed 17/4/24	0 days	0 days														
1182	CON-2A-34201	Mixing Operation (for Site 2-18,2-19, L54)	30 days	0 days	100%	Thu 10/8/23	Fri 8/9/23	Thu 10/8/23	Fri 8/9/23	0 days	0 days	1180,862SS+65 days	1183SS+7 days												
1183	CON-2A-34202	Confirmation Test (for Site 2-18,2-19,L54)	30 days	0 days	100%	Thu 17/8/23	Fri 15/9/23	Thu 17/8/23	Fri 15/9/23	0 days	0 days	1182SS+7 days	1193												
1184	CON-2A-34209	Mixing Operation (for Site 3-7 CIF)	0 days	0 days	100%	Wed 9/8/23	Wed 9/8/23	Wed 9/8/23	Wed 9/8/23	0 days	0 days	1180,667SS+45 days	1185SS+7 days												
1185	CON-2A-34210	Confirmation Test (for Site 3-7, CIF)	0 days	0 days	100%	Wed 16/8/23	Wed 16/8/23	Wed 16/8/23	Wed 16/8/23	0 days	0 days	1184SS+7 days	1191,1195												
1186	CON-2A-34211	Mixing Operation (for Site 3-8)	30 days	0 days	100%	Thu 10/8/23	Fri 8/9/23	Thu 10/8/23	Fri 8/9/23	0 days	0 days	1180,766SS+22 days	1187SS+7 days												
1187	CON-2A-34212	Confirmation Test (for Site 3-8)	30 days	0 days	100%	Thu 17/8/23	Fri 15/9/23	Thu 17/8/23	Fri 15/9/23	0 days	0 days	1186SS+7 days	1191												
1188	CON-2A-34213	Mixing Operation (for Site 3-8 CIF)	30 days	0 days	100%	Tue 21/11/23	Wed 20/12/2	Tue 21/11/23	Wed 20/12/23	0 days	0 days	1180,768SS+25 days	1189SS+7 days												
1189	CON-2A-34214	Confirmation Test (for Site 3-8, CIF)	30 days	0 days	100%	Tue 28/11/23	Wed 27/12/2	Tue 28/11/23	Wed 27/12/23	0 days	0 days	1188SS+7 days	1191,1197												
1190	CON-2A-34315	Temporary Storage at Site 3-6 Lower Platform (PMI 077)	150 days	0 days	100%	Mon 20/11/23	Wed 17/4/24	Mon 20/11/23	Wed 17/4/24	0 days	0 days		1191,523SS												
1191	CON-2A-34416	Decommission of Facilities	6 days	0 days	100%	Thu 18/4/24	Tue 23/4/24	Thu 18/4/24	Tue 23/4/24	0 days	0 days	1185,1187,1189,1190	1142												
1192	CON-2A-35000	Remediation Report Submission	681 days	0 days	100%	Wed 16/8/23	Fri 27/6/25	Wed 16/8/23	Fri 27/6/25	0 days	0 days														

ID	Activity ID	Task Name	Duration	Remaining Duration	% Work Complete	Start	Finish	Late Start	Late Finish	Free Slack	Total Slack	Predecessors	Successors	2021	Half 2, 2021	Half 1, 2022	Half 2, 2022	Half 1, 2023	Half 2, 2023	Half 1, 2024	Half 2, 2024	Half 1, 2025	Half 2, 2025	Half 1, 2026	Half 2, 2026
1193	CON-2A-35100	Preparation of Remediation Report (For Site 2-18,2-19,L54)	50 days	0 days	100%	Fri 11/4/25	Fri 30/5/25	Fri 11/4/25	Fri 30/5/25	0 days	0 days	1172,1183,1173	1194												
1194	CON-2A-35200	Review & Accepted by EPD (For Site 2-18,2-19,L54)	28 days	0 days	100%	Sat 31/5/25	Fri 27/6/25	Sat 31/5/25	Fri 27/6/25	0 days	0 days	1193	1199												
1195	CON-2A-35500	Preparation of Remediation Report (For Site 3-7)	0 days	0 days	100%	Wed 16/8/23	Wed 16/8/23	Wed 16/8/23	Wed 16/8/23	0 days	0 days	1185	1196												
1196	CON-2A-35600	Review & Accepted by EPD (For Site 3-7)	0 days	0 days	100%	Wed 16/8/23	Wed 16/8/23	Wed 16/8/23	Wed 16/8/23	0 days	0 days	1195	1199												
1197	CON-2A-35700	Preparation of Remediation Report (For Site 3-8)	50 days	0 days	100%	Fri 11/4/25	Fri 30/5/25	Fri 11/4/25	Fri 30/5/25	0 days	0 days	1189,1170,1173	1198												
1198	CON-2A-35800	Review & Accepted by EPD (For Site 3-8)	28 days	0 days	100%	Sat 31/5/25	Fri 27/6/25	Sat 31/5/25	Fri 27/6/25	0 days	0 days	1197	1199												
1199		Planned Completion Date of Detention Pond	0 days	0 days	100%	Tue 8/7/25	Tue 8/7/25	Tue 8/7/25	Tue 8/7/25	0 days	0 days	1153,1154,1198,1196	1338												
1200	CON-2A-40000	Road D1 (Decontamination works refer to Site 3-6, 3-7 and 3-8)	970 days	0 days	100%	Thu 29/12/22	Sun 24/8/25	Thu 29/12/22	Sun 24/8/25	0 days	0 days														
1201	CON-2A-40100	Soldier Pile Wall (Omitted)	0 days	0 days	100%	Sat 24/8/24	Sat 24/8/24	Sat 24/8/24	Sat 24/8/24	0 days	0 days														
1202	CON-2A-40110	Working platform (Omitted)	0 days	0 days	100%	Sat 24/8/24	Sat 24/8/24	Sat 24/8/24	Sat 24/8/24	0 days	0 days	55	1203												
1203	CON-2A-40120	Pre-drilling (Omitted)	0 days	0 days	100%	Sat 24/8/24	Sat 24/8/24	Sat 24/8/24	Sat 24/8/24	0 days	0 days	1202	1204												
1204	CON-2A-40130	Soldier Pile (Omitted)	0 days	0 days	100%	Sat 24/8/24	Sat 24/8/24	Sat 24/8/24	Sat 24/8/24	0 days	0 days	1203	1205												
1205	CON-2A-40140	Lagging Wall & Capping Beam (Omitted)	0 days	0 days	100%	Sat 24/8/24	Sat 24/8/24	Sat 24/8/24	Sat 24/8/24	0 days	0 days	1204	1206												
1206	CON-2A-40150	Mass Concrete Retaining Wall (Omitted)	0 days	0 days	100%	Sat 24/8/24	Sat 24/8/24	Sat 24/8/24	Sat 24/8/24	0 days	0 days	1205	1207												
1207	CON-2A-40160	Remove Working platform and trim to Formation Level (Omitted)	0 days	0 days	100%	Sat 24/8/24	Sat 24/8/24	Sat 24/8/24	Sat 24/8/24	0 days	0 days	1206	1249												
1208	CON-2A-40170	Cut the existing slope Along Road D1 (PMI 234)	30 days	0 days	100%	Mon 23/6/25	Tue 22/7/25	Mon 23/6/25	Tue 22/7/25	0 days	0 days	1323FS+20 days,1252FS+20 days	1338												
1209	CON-2A-41000	Road D1 North Eastern Portion (Next to Site 3-7, D1+320 to D1+511)	342 days	0 days	100%	Sat 20/7/24	Thu 26/6/25	Sat 20/7/24	Thu 26/6/25	0 days	0 days														
1210	CON-2A-41100	Northbound	237 days	0 days	100%	Sat 20/7/24	Thu 13/3/25	Sat 20/7/24	Thu 13/3/25	0 days	0 days														
1211	CON-2A-41110	Earthwork	237 days	0 days	100%	Sat 20/7/24	Thu 13/3/25	Sat 20/7/24	Thu 13/3/25	0 days	0 days														
1212	CON-2A-41111	Removal of additional Concrete Pavement within HSK CIF	20 days	0 days	100%	Sat 20/7/24	Thu 8/8/24	Sat 20/7/24	Thu 8/8/24	0 days	0 days	518	1213,524												
1213	CON-2A-41113	Sewerage (Omitted)	0 days	0 days	100%	Thu 8/8/24	Thu 8/8/24	Thu 8/8/24	Thu 8/8/24	0 days	0 days	162,407,410,1212	1214												
1214	CON-2A-41114	Backfilling & Compaction to Formation	217 days	0 days	100%	Fri 9/8/24	Thu 13/3/25	Fri 9/8/24	Thu 13/3/25	0 days	0 days	1213	1215,1217,1231FS-30 day												
1215	CON-2A-41115	Drainage	0 days	0 days	100%	Thu 13/3/25	Thu 13/3/25	Thu 13/3/25	Thu 13/3/25	0 days	0 days	1214	1216,1217												
1216	CON-2A-41116	Waterpipe Installation (Omitted)	0 days	0 days	100%	Thu 13/3/25	Thu 13/3/25	Thu 13/3/25	Thu 13/3/25	0 days	0 days	404,1215	1225												
1217	CON-2A-41117	Surface Drainage (Omitted)	0 days	0 days	100%	Thu 13/3/25	Thu 13/3/25	Thu 13/3/25	Thu 13/3/25	0 days	0 days	1214,1215	1228												
1218	CON-2A-41200	Southbound	237 days	0 days	100%	Sat 20/7/24	Thu 13/3/25	Sat 20/7/24	Thu 13/3/25	0 days	0 days														
1219	CON-2A-41210	Earthwork	237 days	0 days	100%	Sat 20/7/24	Thu 13/3/25	Sat 20/7/24	Thu 13/3/25	0 days	0 days														
1220	CON-2A-41211	Removal of additional Concrete Pavement within HSK CIF	20 days	0 days	100%	Sat 20/7/24	Thu 8/8/24	Sat 20/7/24	Thu 8/8/24	0 days	0 days	518	524,1222,1221												
1221	CON-2A-41212	Demolition and Disposal of a CLP Transformer Room (PMI 073)	15 days	0 days	100%	Fri 9/8/24	Fri 23/8/24	Fri 9/8/24	Fri 23/8/24	0 days	0 days	1220	1232												
1222	CON-2A-41213	Backfilling & Compaction to Formation	217 days	0 days	100%	Fri 9/8/24	Thu 13/3/25	Fri 9/8/24	Thu 13/3/25	0 days	0 days	1220	1223,1224,1231FS-30 day												
1223	CON-2A-41214	Drainage (Omitted)	0 days	0 days	100%	Thu 13/3/25	Thu 13/3/25	Thu 13/3/25	Thu 13/3/25	0 days	0 days	1222	1225,1224												
1224	CON-2A-41215	Surface Drainage (Omitted)	0 days	0 days	100%	Thu 13/3/25	Thu 13/3/25	Thu 13/3/25	Thu 13/3/25	0 days	0 days	1222,1223	1228												
1225	CON-2A-41300	Utilities (Omitted)	0 days	0 days	100%	Thu 13/3/25	Thu 13/3/25	Thu 13/3/25	Thu 13/3/25	0 days	0 days	426,1216,1223	1226												
1226	CON-2A-41400	Road Work (Omitted)	0 days	0 days	100%	Thu 13/3/25	Thu 13/3/25	Thu 13/3/25	Thu 13/3/25	0 days	0 days	426,1225	1227,1228												
1227	CON-2A-41500	Road Lighting (Omitted)	0 days	0 days	100%	Thu 13/3/25	Thu 13/3/25	Thu 13/3/25	Thu 13/3/25	0 days	0 days	458,1226	1292												
1228	CON-2A-41600	Landscaping Work (Omitted)	0 days	0 days	100%	Thu 26/6/25	Thu 26/6/25	Thu 26/6/25	Thu 26/6/25	0 days	0 days	462,1226,1217,1224	1292												
1229	CON-2A-41710	Trapezoidal Channel	37 days	0 days	100%	Mon 14/4/25	Tue 20/5/25	Mon 14/4/25	Tue 20/5/25	0 days	0 days	1230	1292,1338,1157												
1230	CON-2A-41720	Surface U-channel	36 days	0 days	100%	Sun 9/3/25	Sun 13/4/25	Sun 9/3/25	Sun 13/4/25	0 days	0 days	1231	1292,1338,1229,1252												
1231	CON-2A-41730	Dia. 450mm Drain Pipe	25 days	0 days	100%	Wed 12/2/25	Sat 8/3/25	Wed 12/2/25	Sat 8/3/25	0 days	0 days	1214FS-30 days,1222	1230												
1232	CON-2A-41740	Dia. 1650mm Drain Pipe	28 days	0 days	100%	Sun 17/11/24	Sat 14/12/24	Sun 17/11/24	Sat 14/12/24	0 days	0 days	1214FS-117 days,122	1250,1231												
1233	CON-2A-42000	Road D1 Central Portion (Next to Site 3-8, D1+170 to D1+320)	219 days	0 days	100%	Wed 20/11/24	Thu 26/6/25	Wed 20/11/24	Thu 26/6/25	0 days	0 days														
1234	CON-2A-42100	Northbound	48 days	0 days	100%	Wed 20/11/24	Mon 6/1/25	Wed 20/11/24	Mon 6/1/25	0 days	0 days														
1235	CON-2A-42110	Earthwork	48 days	0 days	100%	Wed 20/11/24	Mon 6/1/25	Wed 20/11/24	Mon 6/1/25	0 days	0 days														
1236	CON-2A-42111	Removal of additional Concrete Pavement within HSK CIF	18 days	0 days	100%	Wed 20/11/24	Sat 7/12/24	Wed 20/11/24	Sat 7/12/24	0 days	0 days	780	1237,1243,1250												
1237	CON-2A-42112	Sewerage (Omitted)	0 days	0 days	100%	Sat 7/12/24	Sat 7/12/24	Sat 7/12/24	Sat 7/12/24	0 days	0 days	1236,162,407,410	1238,1240,1244SS+20 day												
1238	CON-2A-42113	Drainage (Omitted)	0 days	0 days	100%	Sat 7/12/24	Sat 7/12/24	Sat 7/12/24	Sat 7/12/24	0 days	0 days	1237	1239SS+30 days,1240												
1239	CON-2A-42114	Waterpipe Installation (Omitted)	0 days	0 days	100%	Mon 6/1/25	Mon 6/1/25	Mon 6/1/25	Mon 6/1/25	0 days	0 days	404,1238SS+30 days	1246,1247												
1240	CON-2A-42115	Surface Drainage (Omitted)	0 days	0 days	100%	Sat 7/12/24	Sat 7/12/24	Sat 7/12/24	Sat 7/12/24	0 days	0 days	1237,1238	1249												
1241	CON-2A-42200	Southbound	20 days	0 days	100%	Sun 8/12/24	Fri 27/12/24	Sun 8/12/24	Fri 27/12/24	0 days	0 days														
1242	CON-2A-42210	Earthwork	20 days	0 days	100%	Sun 8/12/24	Fri 27/12/24	Sun 8/12/24	Fri 27/12/24	0 days	0 days														
1243	CON-2A-42211	Removal of additional Concrete Pavement within HSK CIF	20 days	0 days	100%	Sun 8/12/24	Fri 27/12/24	Sun 8/12/24	Fri 27/12/24	0 days	0 days	1236	1244,1250												

ID	Activity ID	Task Name	Duration	Remaining Duration	% Work Complete	Start	Finish	Late Start	Late Finish	Free Slack	Total Slack	Predecessors	Successors	2021	Half 2, 2021	Half 1, 2022	Half 2, 2022	Half 1, 2023	Half 2, 2023	Half 1, 2024	Half 2, 2024	Half 1, 2025	Half 2, 2025	Half 1, 2026	Half 2, 2026
1244	CON-2A-42221	Drainage (omitted)	0 days	0 days	100%	Fri 27/12/24	Fri 27/12/24	Fri 27/12/24	Fri 27/12/24	0 days	0 days	1243,162,407,410,123	1247,1245												
1245	CON-2A-42222	Surface Drainage (omitted)	0 days	0 days	100%	Fri 27/12/24	Fri 27/12/24	Fri 27/12/24	Fri 27/12/24	0 days	0 days	1244	1249												
1246	CON-2A-42400	Utilities (Omitted)	0 days	0 days	100%	Mon 6/1/25	Mon 6/1/25	Mon 6/1/25	Mon 6/1/25	0 days	0 days	426,1239	1247												
1247	CON-2A-42500	Road Work (Omitted)	0 days	0 days	100%	Mon 6/1/25	Mon 6/1/25	Mon 6/1/25	Mon 6/1/25	0 days	0 days	1246,426,1244,1239	1248,1249												
1248	CON-2A-42600	Road Lighting (Omitted)	0 days	0 days	100%	Mon 6/1/25	Mon 6/1/25	Mon 6/1/25	Mon 6/1/25	0 days	0 days	1247,458	1292												
1249	CON-2A-42700	Landscaping Work (Omitted)	0 days	0 days	100%	Thu 26/6/25	Thu 26/6/25	Thu 26/6/25	Thu 26/6/25	0 days	0 days	1247,462,1207,1240,1	1292												
1250	CON-2A-42810	Temporary Road connecting Road L51 to KPLR	40 days	0 days	100%	Thu 26/12/24	Mon 3/2/25	Thu 26/12/24	Mon 3/2/25	0 days	0 days	1236,1243,1232	787,1251												
1251	CON-2A-42820	Interface work with site 3-8 and temporary road	14 days	0 days	100%	Tue 4/2/25	Mon 17/2/25	Tue 4/2/25	Mon 17/2/25	0 days	0 days	1250	1252												
1252	CON-2A-42830	Trapezoidal Channel and dia. 450mm drainage	50 days	0 days	100%	Mon 14/4/25	Mon 2/6/25	Mon 14/4/25	Mon 2/6/25	0 days	0 days	1323,1230,1251	1330,1292,1208FS+20 days,1290,1324												
1253	CON-2A-40300	Road D1 South Western Portion (Next Site 3-8, D1+000 to CHA0+170)	970 days	0 days	100%	Thu 29/12/22	Sun 24/8/25	Thu 29/12/22	Sun 24/8/25	0 days	0 days														
1254	CON-2A-40310	Box Culvert Construction (with Extension for Public Road Arrangement)	153 days	0 days	100%	Thu 29/12/22	Tue 30/5/23	Thu 29/12/22	Tue 30/5/23	0 days	0 days														
1255	CON-2A-40350	RC Structure Construction	125 days	0 days	100%	Thu 29/12/22	Tue 2/5/23	Thu 29/12/22	Tue 2/5/23	0 days	0 days														
1256	CON-2A-40351	Base Slab	40 days	0 days	100%	Thu 29/12/22	Mon 6/2/23	Thu 29/12/22	Mon 6/2/23	0 days	0 days		1257												
1257	CON-2A-40352	Wall	40 days	0 days	100%	Tue 7/2/23	Sat 18/3/23	Tue 7/2/23	Sat 18/3/23	0 days	0 days	1256	1258												
1258	CON-2A-40353	Top Slab	45 days	0 days	100%	Sun 19/3/23	Tue 2/5/23	Sun 19/3/23	Tue 2/5/23	0 days	0 days	1257	1260												
1259	CON-2A-40380	Installation of drain pipe from existing manhole to box culvert	28 days	0 days	100%	Wed 3/5/23	Tue 30/5/23	Wed 3/5/23	Tue 30/5/23	0 days	0 days														
1260	CON-2A-40382	Installation of drain pipe	14 days	0 days	100%	Wed 3/5/23	Tue 16/5/23	Wed 3/5/23	Tue 16/5/23	0 days	0 days	1258	1261												
1261	CON-2A-40383	Backfilling to Formation	14 days	0 days	100%	Wed 17/5/23	Tue 30/5/23	Wed 17/5/23	Tue 30/5/23	0 days	0 days	1260	1275												
1262	CON-2A-43100	Northbound	811 days	0 days	100%	Tue 6/6/23	Sun 24/8/25	Tue 6/6/23	Sun 24/8/25	0 days	0 days														
1263	CON-2A-43110	Earthwork	811 days	0 days	100%	Tue 6/6/23	Sun 24/8/25	Tue 6/6/23	Sun 24/8/25	0 days	0 days														
1264	CON-2A-43111	Sewerage	180 days	0 days	100%	Tue 6/6/23	Sat 2/12/23	Tue 6/6/23	Sat 2/12/23	0 days	0 days	162,407,410,765	1265SS+30 days,1288												
1265	CON-2A-43112	Backfilling & Compaction to Formation	120 days	0 days	100%	Thu 6/7/23	Thu 2/11/23	Thu 6/7/23	Thu 2/11/23	0 days	0 days	1264SS+30 days	1268,1266SS+30 days,107												
1266	CON-2A-43113	Drainage	120 days	0 days	100%	Sat 5/8/23	Sat 2/12/23	Sat 5/8/23	Sat 2/12/23	0 days	0 days	1265SS+30 days	1269,1267												
1267	CON-2A-43114	Water Pipe Installation (Omitted)	0 days	0 days	100%	Sat 2/12/23	Sat 2/12/23	Sat 2/12/23	Sat 2/12/23	0 days	0 days	404,1266	1284,1114												
1268	CON-2A-43115	Trimming for Fill Slope (Omitted)	0 days	0 days	100%	Thu 2/11/23	Thu 2/11/23	Thu 2/11/23	Thu 2/11/23	0 days	0 days	1265	1269												
1269	CON-2A-43116	Surface Drainage (Omitted)	0 days	0 days	100%	Sat 2/12/23	Sat 2/12/23	Sat 2/12/23	Sat 2/12/23	0 days	0 days	1268,1266	1285												
1270	CON-2A-43117	675 UC connection site 3-8 to road D1 (PMI 051)	14 days	0 days	100%	Mon 11/8/25	Sun 24/8/25	Mon 11/8/25	Sun 24/8/25	0 days	0 days	1289	1292												
1271	CON-2A-43118	Enabling Works for Relocation of Electricity Meter Serving Highways Department's Depot (PMI 218)	7 days	0 days	100%	Mon 6/1/25	Sun 12/1/25	Mon 6/1/25	Sun 12/1/25	0 days	0 days		1080												
1272	CON-2A-43119	Enabling Works for Relocation of Highways Department's Lighting Pillar Box near Kong Shum Western Highway Roundabout (PMI 237)	150 days	0 days	100%	Tue 4/3/25	Thu 31/7/25	Tue 4/3/25	Thu 31/7/25	0 days	0 days	795,1080	1289												
1273	CON-2A-43200	Southbound	440 days	0 days	100%	Wed 31/5/23	Mon 12/8/24	Wed 31/5/23	Mon 12/8/24	0 days	0 days														
1274	CON-2A-43210	Earthwork	440 days	0 days	100%	Wed 31/5/23	Mon 12/8/24	Wed 31/5/23	Mon 12/8/24	0 days	0 days														
1275	CON-2A-43211	Backfilling & Compaction to Formation	60 days	0 days	100%	Wed 31/5/23	Sat 29/7/23	Wed 31/5/23	Sat 29/7/23	0 days	0 days	1261	1277,1276,1288												
1276	CON-2A-43213	Drainage (Omitted)	0 days	0 days	100%	Mon 12/8/24	Mon 12/8/24	Mon 12/8/24	Mon 12/8/24	0 days	0 days	1275,772,743	1278,1277												
1277	CON-2A-43214	Trimming for Fill Slope (Omitted)	0 days	0 days	100%	Mon 12/8/24	Mon 12/8/24	Mon 12/8/24	Mon 12/8/24	0 days	0 days	1275,1276	1278												
1278	CON-2A-43215	Surface Drainage (Omitted)	0 days	0 days	100%	Mon 12/8/24	Mon 12/8/24	Mon 12/8/24	Mon 12/8/24	0 days	0 days	1276,1277	1285,1284												
1279	CON-2A-43300	Band Drain for Pond Deposit	172 days	0 days	100%	Mon 27/11/23	Thu 16/5/24	Mon 27/11/23	Thu 16/5/24	0 days	0 days														
1280	CON-2A-43310	Site Set Up	14 days	0 days	100%	Mon 27/11/23	Sun 10/12/23	Mon 27/11/23	Sun 10/12/23	0 days	0 days		1281												
1281	CON-2A-43320	Setting Out	2 days	0 days	100%	Mon 11/12/23	Tue 12/12/23	Mon 11/12/23	Tue 12/12/23	0 days	0 days	1280	1282												
1282	CON-2A-43330	Installation of Vertical Drain by 50Ton Band Drain Machine	36 days	0 days	100%	Wed 13/12/23	Wed 17/1/24	Wed 13/12/23	Wed 17/1/24	0 days	0 days	1281	1283												
1283	CON-2A-43360	Monitoring for settlement	120 days	0 days	100%	Thu 18/1/24	Thu 16/5/24	Thu 18/1/24	Thu 16/5/24	0 days	0 days	1282	1284,1288FS+122 days												
1284	CON-2A-43400	Utilities (Omitted)	0 days	0 days	100%	Mon 12/8/24	Mon 12/8/24	Mon 12/8/24	Mon 12/8/24	0 days	0 days	426,1267,1278,1283	1285												
1285	CON-2A-43500	Road Work (Omitted)	0 days	0 days	100%	Mon 12/8/24	Mon 12/8/24	Mon 12/8/24	Mon 12/8/24	0 days	0 days	1284,426,1269,1278	1286,1287												
1286	CON-2A-43600	Landscaping Work (Omitted)	0 days	0 days	100%	Mon 12/8/24	Mon 12/8/24	Mon 12/8/24	Mon 12/8/24	0 days	0 days	1285,458	1292												
1287	CON-2A-43700	Road Lighting (Omitted)	0 days	0 days	100%	Thu 26/6/25	Thu 26/6/25	Thu 26/6/25	Thu 26/6/25	0 days	0 days	1285,462	1292												
1288	CON-2A-43800	Temporary Road diverting KPLR	40 days	0 days	100%	Mon 16/9/24	Fri 25/10/24	Mon 16/9/24	Fri 25/10/24	0 days	0 days	1283FS+122 days,127	1289,786FS+90 days												
1289	CON-2A-43810	Backfilling to road level connecting of KSWH	10 days	0 days	100%	Fri 1/8/25	Sun 10/8/25	Fri 1/8/25	Sun 10/8/25	0 days	0 days	125,1080,1288,1272	1270,1291												
1290	CON-2A-43900	Trapezoidal Channel and surface channel	30 days	0 days	100%	Tue 3/6/25	Wed 2/7/25	Tue 3/6/25	Wed 2/7/25	0 days	0 days	1252	1330,1291												
1291	CON-2A-43910	Interface work with KSWH, site 3-8 and temporary road	14 days	0 days	100%	Mon 11/8/25	Sun 24/8/25	Mon 11/8/25	Sun 24/8/25	0 days	0 days	1290,1289	1292												
1292		Planned Road D1 Completion Date	0 days	0 days	100%	Sun 24/8/25	Sun 24/8/25	Sun 24/8/25	Sun 24/8/25	0 days	0 days	1287,1249,1228,1227,1338													

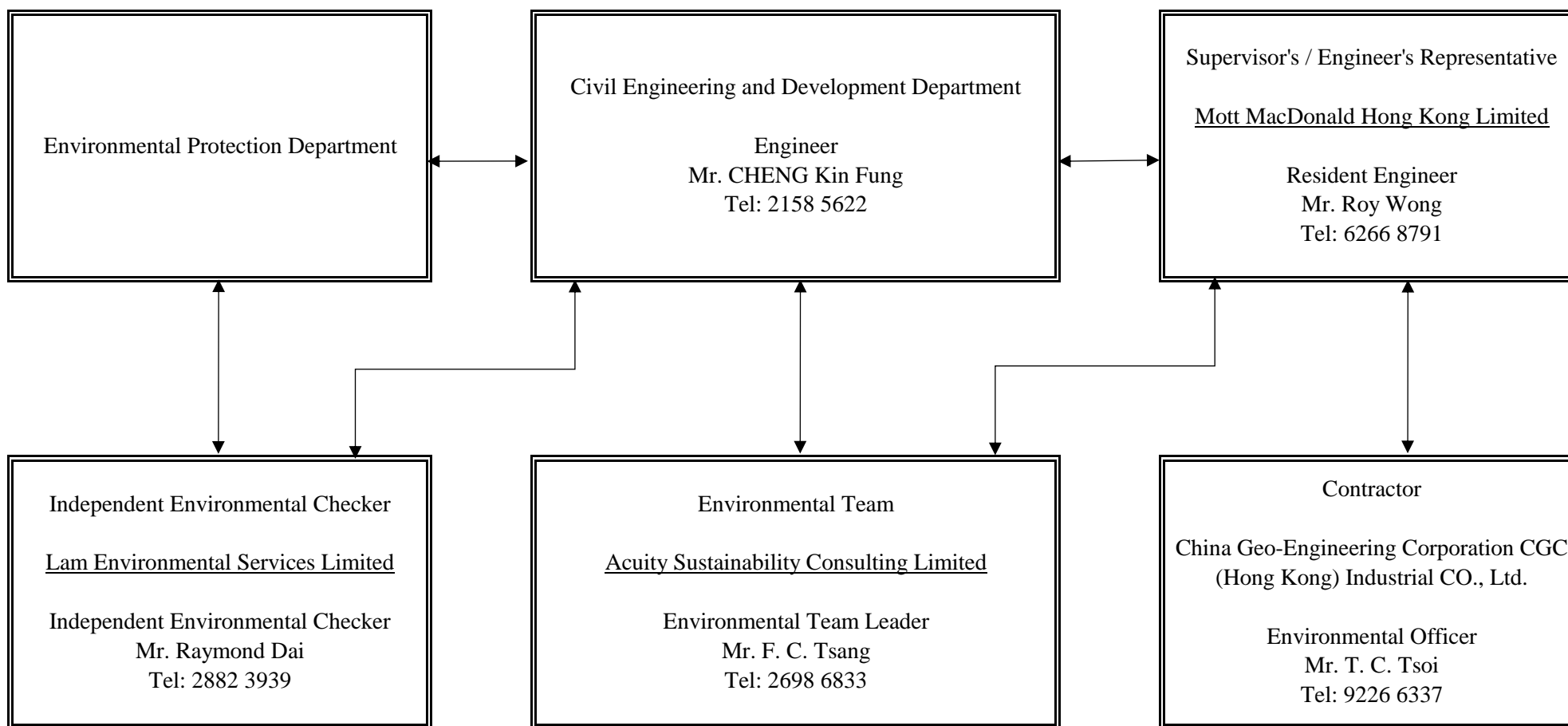
ID	Activity ID	Task Name	Duration	Remaining Duration	% Work Complete	Start	Finish	Late Start	Late Finish	Free Slack	Total Slack	Predecessors	Successors	2021	Half 2, 2021	Half 1, 2022	Half 2, 2022	Half 1, 2023	Half 2, 2023	Half 1, 2024	Half 2, 2024	Half 1, 2025	Half 2, 2025	Half 1, 2026	Half 2, 2026
1293	CON-2A-50000	Road L51 (Decontamination works refer to Section 3-7 and 3-8)	1267 days	0 days	100%	Fri 25/2/22	Fri 15/8/25	Fri 25/2/22	Fri 15/8/25	0 days	0 days														
1294	CON-2A-50100	Bored Pile Wall (18 Piles)	851 days	0 days	100%	Sat 11/3/23	Tue 8/7/25	Sat 11/3/23	Tue 8/7/25	0 days	0 days														
1295	CON-2A-50110	Working platform for Bored Pile Equipment	14 days	0 days	100%	Sat 11/3/23	Fri 24/3/23	Sat 11/3/23	Fri 24/3/23	0 days	0 days		1296												
1296	CON-2A-50120	Mobilization and Setup of Equipment	7 days	0 days	100%	Sat 25/3/23	Fri 31/3/23	Sat 25/3/23	Fri 31/3/23	0 days	0 days	1295	1297												
1297	CON-2A-50130	Bored Piles ø1500 18Nr	140 days	0 days	100%	Sat 1/4/23	Fri 18/8/23	Sat 1/4/23	Fri 18/8/23	0 days	0 days	1296	1298												
1298	CON-2A-50131	Proof drill and Sonic Test	30 days	0 days	100%	Fri 1/9/23	Sat 30/9/23	Fri 1/9/23	Sat 30/9/23	0 days	0 days	1297	1299												
1299	CON-2A-50132	Full core	8 days	0 days	100%	Sun 1/10/23	Sun 8/10/23	Sun 1/10/23	Sun 8/10/23	0 days	0 days	1298	1300												
1300	CON-2A-50140	Hacking Pile Head Rebar	90 days	0 days	100%	Mon 9/10/23	Sat 6/1/24	Mon 9/10/23	Sat 6/1/24	0 days	0 days	1299	1301												
1301	CON-2A-50141	Capping Beam	100 days	0 days	100%	Sun 7/11/24	Mon 15/4/24	Sun 7/1/24	Mon 15/4/24	0 days	0 days	1300	1302												
1302	CON-2A-50142	Lagging Wall	150 days	0 days	100%	Tue 16/4/24	Thu 12/9/24	Tue 16/4/24	Thu 12/9/24	0 days	0 days	1301	1308,1309,1303SS+130 days												
1303	CON-2A-50150	L-shape Retaining Wall (Bay C1, C2 and C3)	60 days	0 days	100%	Sat 24/8/24	Tue 22/10/24	Sat 24/8/24	Tue 22/10/24	0 days	0 days	1302SS+130 days	1304,1317												
1304	CON-2A-50151	Mass Concrete Retaining Wall (Bay D1)	20 days	0 days	100%	Wed 23/10/24	Mon 11/11/24	Wed 23/10/24	Mon 11/11/24	0 days	0 days	1303	1308,1309,1305												
1305	CON-2A-50152	Design Proposal for Construction of Wall Finishes of Retaining Wall RL51_RW1 along the Proposed L51 (PMI 236)	100 days	0 days	100%	Mon 31/3/25	Tue 8/7/25	Mon 31/3/25	Tue 8/7/25	0 days	0 days	1304,1321FS+38 days	1316												
1306	CON-2A-50200	Site Formation	259 days	0 days	100%	Tue 12/11/24	Mon 28/7/25	Tue 12/11/24	Mon 28/7/25	0 days	0 days														
1307	CON-2A-50210	Earthwork	47 days	0 days	100%	Tue 12/11/24	Sat 28/12/24	Tue 12/11/24	Sat 28/12/24	0 days	0 days														
1308	CON-2A-50211	Excavation to Formation	40 days	0 days	100%	Tue 12/11/24	Sat 21/12/24	Tue 12/11/24	Sat 21/12/24	0 days	0 days	647,1302,1304	1310												
1309	CON-2A-50212	Backfilling & Compaction for Fill Slope	40 days	0 days	100%	Tue 12/11/24	Sat 21/12/24	Tue 12/11/24	Sat 21/12/24	0 days	0 days	647,1302,1304	1310												
1310	CON-2A-50213	Trimming for Fill Slope	7 days	0 days	100%	Sun 22/12/24	Sat 28/12/24	Sun 22/12/24	Sat 28/12/24	0 days	0 days	1309,1308	1312,1318FS+10 days												
1311	CON-2A-50220	Trimming for Fill Slope	81 days	0 days	100%	Mon 3/3/25	Thu 22/5/25	Mon 3/3/25	Thu 22/5/25	0 days	0 days														
1312	CON-2A-50221	At Road Level	45 days	0 days	100%	Mon 3/3/25	Wed 16/4/25	Mon 3/3/25	Wed 16/4/25	0 days	0 days	1310,1321FS+10 days	1330												
1313	CON-2A-50222	At Capping Beam Level	21 days	0 days	100%	Fri 2/5/25	Thu 22/5/25	Fri 2/5/25	Thu 22/5/25	0 days	0 days	1315	1330												
1314	CON-2A-50230	Surface Drainage	128 days	0 days	100%	Sun 23/3/25	Mon 28/7/25	Sun 23/3/25	Mon 28/7/25	0 days	0 days														
1315	CON-2A-50231	Updated Drainage System for Retaining Wall and Slope Drain at Road L51 (PMI 235, PMI 219) (Capping Beam along KPLR)	40 days	0 days	100%	Sun 23/3/25	Thu 1/5/25	Sun 23/3/25	Thu 1/5/25	0 days	0 days	1321FS+30 days	1325,1313												
1316	CON-2A-50232	Updated Drainage System for Retaining Wall and Slope Drain at Road L51 (PMI 235, PMI 219) (Toe of Retaining wall along L51)	20 days	0 days	100%	Wed 9/7/25	Mon 28/7/25	Wed 9/7/25	Mon 28/7/25	0 days	0 days	1305	1327												
1317	CON-2A-50300	Drainage	35 days	0 days	100%	Wed 8/1/25	Tue 11/2/25	Wed 8/1/25	Tue 11/2/25	0 days	0 days	162,407,410,1318FS-	1321FS-6 days,1322FS-6 days												
1318	CON-2A-50310	Installation of DN1000 HDPE pipe inside the uncharted box Culvert at Kai Pak Ling Road near road L51 (PMI 094)	10 days	0 days	100%	Wed 8/1/25	Fri 17/1/25	Wed 8/1/25	Fri 17/1/25	0 days	0 days	591FS+103 days,1310FS+10 days	1317FS-10 days												
1319	CON-2A-50400	Water Pipe Installation on Footpath (Omitted)	0 days	0 days	100%	Fri 25/2/22	Fri 25/2/22	Fri 25/2/22	Fri 25/2/22	0 days	0 days	426,404	173FF,176FF,1330												
1320	CON-2A-50500	Utilities (Omitted)	0 days	0 days	100%	Fri 25/2/22	Fri 25/2/22	Fri 25/2/22	Fri 25/2/22	0 days	0 days	404,426	1330												
1321	CON-2A-50610	Road Work with Temporary Lighting	15 days	0 days	100%	Thu 6/2/25	Thu 20/2/25	Thu 6/2/25	Thu 20/2/25	0 days	0 days	1317FS-6 days	1330,787,1305FS+38 days												
1322	CON-2A-50620	Dia. 450mm drainage	8 days	0 days	100%	Thu 6/2/25	Thu 13/2/25	Thu 6/2/25	Thu 13/2/25	0 days	0 days	1317FS-6 days	1330,1323												
1323	CON-2A-50630	Temporary Road with Temporary Lighting	9 days	0 days	100%	Fri 14/2/25	Sat 22/2/25	Fri 14/2/25	Sat 22/2/25	0 days	0 days	1322	1330,787,1324,1252,1208												
1324	CON-2A-50640	Trapezoidal Channel	14 days	0 days	100%	Tue 3/6/25	Mon 16/6/25	Tue 3/6/25	Mon 16/6/25	0 days	0 days	1323,1252	1330												
1325	CON-2A-50650	Revised Kerb Line along the Proposed Road L51 near Kai Pak Ling Road (PMI 256)	20 days	0 days	100%	Fri 2/5/25	Wed 21/5/25	Fri 2/5/25	Wed 21/5/25	0 days	0 days	1323,1315	1330,1326												
1326	CON-2A-50651	Cement Mortar on surfce of Footpath (PMI 176)	10 days	0 days	100%	Thu 22/5/25	Sat 31/5/25	Thu 22/5/25	Sat 31/5/25	0 days	0 days	1325	1333FS+60 days												
1327	CON-2A-50652	Cement Mortar on surfce of Verge (PMI 176)	18 days	0 days	100%	Tue 29/7/25	Fri 15/8/25	Tue 29/7/25	Fri 15/8/25	0 days	0 days	1316	1330												
1328	CON-2A-50700	Road Lighting (Omitted)	0 days	0 days	100%	Thu 31/8/23	Thu 31/8/23	Thu 31/8/23	Thu 31/8/23	0 days	0 days	458	170FF												
1329	CON-2A-50800	Landscaping Work (Omitted)	0 days	0 days	100%	Thu 26/6/25	Thu 26/6/25	Thu 26/6/25	Thu 26/6/25	0 days	0 days	462	1330												
1330		Planned Road L51 Completion Date	0 days	0 days	100%	Fri 15/8/25	Fri 15/8/25	Fri 15/8/25	Fri 15/8/25	0 days	0 days	1321,1323,1329,1320,27,1338													
1331	CON-2A-60100	Fung Kong Tsuen Road and Lau Fau Shan Sewerage (Portion A5)	502 days	0 days	100%	Fri 17/5/24	Tue 30/9/25	Fri 17/5/24	Tue 30/9/25	0 days	0 days	1046	1338												
1332	CON-2A-60200	Boulder Removal of Boulder No. A16 within Natural Terrain Hazard Study Area	262 days	0 days	100%	Thu 29/8/24	Sat 17/5/25	Thu 29/8/24	Sat 17/5/25	0 days	0 days	423FS+80 days	1338												
1333	CON-2A-60210	Provision of Concrete Pavement along a Portion of Kai Pak Ling Road near Site 3-8 (PMI 253)	14 days	0 days	100%	Thu 31/7/25	Wed 13/8/25	Thu 31/7/25	Wed 13/8/25	0 days	0 days	1326FS+60 days	1334												
1334	CON-2A-60220	Proposed Passing Bays along Kai Pak Ling Road (PMI 269)	14 days	0 days	100%	Thu 14/8/25	Wed 27/8/25	Thu 14/8/25	Wed 27/8/25	0 days	0 days	1333	1338												
1335	CON-2A-60300	Site Clearance within the Working Area near the Junction between Kai Pak Ling Road and Fung Kong Tsuen Road (PMI 208, 209, 216)	60 days	0 days	100%	Tue 15/10/24	Fri 13/12/24	Tue 15/10/24	Fri 13/12/24	0 days	0 days		1336												

ID	Activity ID	Task Name	Duration	Remaining Duration	% Work Complete	Start	Finish	Late Start	Late Finish	Free Slack	Total Slack	Predecessors	Successors	2021	Half 2, 2021	Half 1, 2022	Half 2, 2022	Half 1, 2023	Half 2, 2023	Half 1, 2024	Half 2, 2024	Half 1, 2025	Half 2, 2025	Half 1, 2026	Half 2, 2026
1336	CON-2A-60350	Preparation of Asbestos Investigation Report and Asbestos Abatement Plan for Removal of Asbestos Containing Material at Fung Kong Tsuen Refuse Collection Point (PMI 270)	80 days	0 days	100%	Tue 1/4/25	Thu 19/6/25	Tue 1/4/25	Thu 19/6/25	0 days	0 days	1335	1337												
1337	CON-2A-60400	Site Formation Works for Refuse Collection Point at Fung Kong Tsuen (PMI 246)	60 days	0 days	100%	Fri 20/6/25	Mon 18/8/25	Fri 20/6/25	Mon 18/8/25	0 days	0 days	1336	1338												
1338	CON-2A-90000	Planned Completion of Section 2A	0 days	0 days	100%	Tue 30/9/25	Tue 30/9/25	Tue 30/9/25	Tue 30/9/25	0 days	0 days	1080,1134,1108,1199	1340,27												
1339		Section 2B	365 days	365 days	0%	Wed 1/10/25	Wed 30/9/26	Wed 1/10/25	Wed 30/9/26	0 days	0 days														
1340	CON-2B-10000	Landscape Softworks and Establishment works under this contract except the corresponding parts to be covered in section 1B of the works	365 days	365 days	0%	Wed 1/10/25	Wed 30/9/26	Wed 1/10/25	Wed 30/9/26	0 days	0 days	1338	1341												
1341	CON-2B-20000	Planned Completion of Section 2B	0 days	0 days	0%	Wed 30/9/26	Wed 30/9/26	Wed 30/9/26	Wed 30/9/26	0 days	0 days	1340	28												

## Appendix B

### Project Organization Chart

## Project Organization Chart



↔ Link of Communication



## Appendix C

### Project Implementation Schedule (PIS)

## Environmental Mitigation Implementation Schedule (EMIS)

EM&A Ref.	Mitigation Measures	Objective of the recommended measure & main concerns to address	Implement Agent	Implementation Timing	Requirements and / or Standards to be Achieved	Implementation status
<b>Air Quality</b>						
S4.10	Watering once per hour on active works areas, exposed areas and unpaved haul roads to reduce dust emission	To minimize the dust impact	Contractor	Construction Phase	<ul style="list-style-type: none"> <li>• Air Pollution Control Ordinance (APCO)</li> <li>• To control the dust impact to meet HKAQO and TM-EIAO criteria</li> </ul>	Implemented
	The active construction works area should be reduced to one-third of monthly average work of the respective Work Contract so as to alleviate adverse dust impact.					Implemented
	When there are open excavation and spoil handling works, hoarding of 3m high should be provided along the construction site boundary adjacent to the non-construction areas such as residential, educational institutes or recreation area in use so as to minimize the dust impact.					To be Implemented
	Dust suppression measures stipulated in Air Pollution Control (Construction Dust) Regulation and good site practices: <ul style="list-style-type: none"> <li>• Use of regular watering to reduce dust emissions from exposed site surfaces and unpaved roads, particularly during dry weather.</li> <li>• Use of frequent watering for particularly dusty construction areas and areas close to Air Sensitive Receivers (ASRs).</li> <li>• Side enclosure and covering of any aggregate or dusty material storage piles to reduce emissions. Where this is not practicable owing to frequent usage, watering shall be applied to aggregate fines.</li> <li>• Open stockpiles shall be avoided or covered. Where possible, prevent placing dusty material storage piles near ASRs.</li> <li>• Tarpaulin covering of all dusty vehicle loads transported to, from and between site locations.</li> <li>• Establishment and use of vehicle wheel and body washing facilities at the exit points of the site.</li> </ul>				<ul style="list-style-type: none"> <li>• Air Pollution Control (Construction Dust) Ordinance (APCO)</li> <li>• To control the dust impact to meet HKAQO and TM-EIAO criteria</li> </ul>	Implemented

EM&A Ref.	Mitigation Measures	Objective of the recommended measure & main concerns to address	Implement Agent	Implementation Timing	Requirements and / or Standards to be Achieved	Implementation status
	<ul style="list-style-type: none"> <li>Provision of wind shield and dust extraction units or similar dust mitigation measures at the loading area of barging point, and use of water sprinklers at the loading area where dust generation is likely during the loading process of loose material, particularly in dry seasons/ periods.</li> <li>Provision of not less than 2.4m high hoarding from ground level along site boundary where adjoins a road, streets or other accessible to the public except for a site entrance or exit. Good site practice shall also be adopted by the Contractor to ensure the conditions of the hoardings are properly maintained throughout the construction period.</li> <li>Imposition of speed controls for vehicles on site haul roads.</li> <li>Where possible, routing of vehicles and positioning of construction plant should be at the maximum possible distance from ASRs.</li> <li>Every stock of more than 20 bags of cement or dry pulverised fuel ash (PFA) should be covered entirely by impervious sheeting or placed in an area sheltered on the top and the 3 sides.</li> </ul>					
<b>Construction Noise</b>						
S5.13	Use of quiet plant which should be made reference to the Powered Mechanical Equipment (PME) listed in the Technical Memorandum or the Quality Powered Mechanical Equipment (QPME) / other commonly used PME listed in Environmental Protection Department (EPD) web pages as far as possible which includes the Sound Power Level (SWLs) for specific quiet PME.	Reduce the noise levels of plant items	Contractor	Construction Phase	EIAO-TM	Implemented

EM&A Ref.	Mitigation Measures	Objective of the recommended measure & main concerns to address	Implement Agent	Implementation Timing	Requirements and / or Standards to be Achieved	Implementation status
S5.13	Install movable noise barrier and enclosures. The movable noise barrier can provide 5 dB(A) noise reduction for mobile plant and 10 dB(A) noise reduction for static plant. The barrier material shall have a surface mass of not less than 14 kg/m2. The enclosures can provide 15 dB(A) noise reduction.	Screen the noisy plant items to be used at all construction sites				To be implemented
S5.13	Proper workfront management and proper grouping of PME during construction activities operated at the critical work areas.	Reduce the construction noise impact				Implemented
S5.13	Maintain the recommended minimum separation between the schools and the critical works areas during examination periods.					N/A
S5.13	<u>Good Site Management Practices</u> <ul style="list-style-type: none"><li>only well-maintained plant should be operated on-site, and plant should be serviced regularly during the construction programme;</li><li>machines and plant (such as trucks and cranes) that may be in intermittent use should be shut down between work periods or should be throttled down to a minimum;</li><li>plant known to emit noise strongly in one direction, where possible, be orientated so that the noise is directed away from nearby NSRs</li><li>silencers or mufflers on construction equipment should be properly fitted and maintained during the construction works</li><li>mobile plant should be sited as far away from NSRs as possible and practicable; and</li><li>material stockpiles, site offices and other structures should be effectively utilized, where practicable, to screen noise from on-site construction activities.</li></ul>	Control construction airborne noise				Implemented
S5.13	Liaison with the school representative(s) to obtain the examination schedule so as to avoid noisy construction activities during school examination period.					N/A

EM&A Ref.	Mitigation Measures	Objective of the recommended measure & main concerns to address	Implement Agent	Implementation Timing	Requirements and / or Standards to be Achieved	Implementation status
S5.13	Set up a liaison group among CEDD, relevant government departments, contractors of the Works contracts, etc. during construction phase of the Project to ensure proper implementation of mitigation measures.					To be implemented
<b>Water Quality</b>						
S6.11	Surface run-off from construction sites should be discharged into stormwater drains via adequately designed sand/silt removal facilities such as sand traps, silt traps and sedimentation basins. Channels/earth bunds/sandbag barriers should be provided on site to properly direct stormwater to such silt removal facilities. Perimeter channels should be provided on site boundaries where necessary to intercept stormwater run-off from outside the site so that it will not wash across the site. Catchpits and perimeter channels should be constructed in advance of site formation works and earthworks.	To minimise impact from construction site run-off	Contractor	Construction Phase	<ul style="list-style-type: none"> <li>Water Pollution Control Ordinance (WPCO), Technical Memorandum on EIA Ordinance (EIAO-TM), ProPECC PN 1/94,</li> <li>Technical Memorandum on Standards for Effluents Discharged into Drainage and Sewerage Systems, Inland and Coastal Waters (TM-DSS)</li> </ul>	Implemented.
S6.11	Silt removal facilities, channels and manholes should be maintained, and the deposited silt and grit should be removed regularly, at the onset of and after each rainstorm to prevent local flooding. Any practical options for the diversion and re-alignment of drainage should comply with both engineering and environmental requirements in order to provide adequate hydraulic capacity of all drains.					Implemented
S6.11	Construction works should be programmed to minimise soil excavation works in rainy seasons (April to September). If excavation in soil cannot be avoided in these months or at any time of year when rainstorms are likely, for the purpose of preventing soil erosion, temporary exposed slope surfaces should be covered e.g. by tarpaulin, and temporary access roads should be protected by crushed stone or gravel, as excavation proceeds. Intercepting channels should be provided (e.g., along the crest / edge of excavation) to prevent stormwater run-off from washing across exposed soil surfaces. Arrangements should always be in place in such a way that adequate surface					Implemented

EM&A Ref.	Mitigation Measures	Objective of the recommended measure & main concerns to address	Implement Agent	Implementation Timing	Requirements and / or Standards to be Achieved	Implementation status
	protection measures can be safely carried out well before the arrival of a rainstorm.					
S6.11	Earthworks final surfaces should be well compacted, and the subsequent permanent work or surface protection should be carried out immediately after the final surfaces are formed to prevent erosion caused by rainstorms. Appropriate drainage like intercepting channels should be provided where necessary.					To be implemented
S6.11	Measures should be taken to minimize the ingress of rainwater into trenches. If excavation of trenches in wet seasons is necessary, they should be dug and backfilled in short sections. Rainwater pumped out from trenches or foundation excavations should be discharged into stormwater drains via silt removal facilities.					N/A
S6.11	Open stockpiles of construction materials (e.g., aggregates, sand and fill material) on sites should be covered with tarpaulin or similar fabric during rainstorms.					Implemented
S6.11	Manholes (including newly constructed ones) should always be adequately covered and temporarily sealed so as to prevent silt, construction materials or debris from getting into the drainage system, and to prevent stormwater run-off from getting into foul sewers. Discharge of surface run-off into foul sewers must always be prevented in order not to unduly overload the foul sewerage system.					Implemented
S6.11	Good site practices should be adopted to remove rubbish and litter from construction sites so as to prevent the rubbish and litter from spreading from the site area. It is recommended to clean the construction sites on a regular basis.					Implemented
S6.11	Water used in ground boring and drilling for site investigation or rock / soil anchoring should as far as practicable be re-circulated after sedimentation. When there is a need for final disposal, the wastewater should be discharged into stormwater drains via silt removal facilities.	To minimise impact from boring and drilling water				N/A



EM&A Ref.	Mitigation Measures	Objective of the recommended measure & main concerns to address	Implement Agent	Implementation Timing	Requirements and / or Standards to be Achieved	Implementation status
S6.11	All vehicles and plants should be cleaned before they leave a construction site to minimise the deposition of earth, mud, debris on roads. A wheel washing bay should be provided at every site exit if practicable and wash-water should have sand and silt settled out or removed before discharging into stormwater drains. The section of construction road between the wheel washing bay and the public road should be paved with backfall to reduce vehicle tracking of soil and to prevent site run-off from entering public road drains.	To minimise impact from wheel washing water				Implemented
S6.11	Acidic wastewater generated from acid cleaning, etching, pickling and similar activities should be neutralised to within the pH range of 6 to 10 before discharging into foul sewers.	To minimise impact from acidic wastewater				N/A
S6.11	There is a need to apply to EPD for a discharge licence for discharge of effluent from the construction site under the WPCO. The discharge quality must meet the requirements specified in the discharge licence. All the run-off and wastewater generated from the works areas should be treated so that it satisfies all the standards listed in the TM-DSS.	To minimise impact from effluent discharges				Implemented
S6.11	Beneficial uses of the treated effluent for other on-site activities such as dust suppression, wheel washing and general cleaning etc., can minimise water consumption and reduce the effluent discharge volume. If monitoring of the treated effluent quality from the works areas is required during the construction phase of the Project, the monitoring should be carried out in accordance with the relevant WPCO licence. The beneficial uses of the treated effluent for other on-site activities such as dust suppression, wheel washing and general cleaning etc., can minimise water consumption and reduce the effluent discharge volume. If monitoring of the treated effluent quality from the works areas is required during the construction phase of the Project, the monitoring should be carried out in accordance with the relevant WPCO licence.	To minimise impact from effluent discharges				Implemented

EM&A Ref.	Mitigation Measures	Objective of the recommended measure & main concerns to address	Implement Agent	Implementation Timing	Requirements and / or Standards to be Achieved	Implementation status
S6.11	<p>To minimise the potential water quality impacts from the construction works located near any inland watercourses, the practices outlined in ETWB TC (Works) No. 5/2005 “Protection of natural streams/rivers from adverse impacts arising from construction works” should be adopted where applicable:</p> <ul style="list-style-type: none"> <li>Impermeable sheet piles and cofferdams should be used as required to divert water flow from the construction works area so that all the construction works would be undertaken within a dry zone and physically separated from the watercourses.</li> <li>The proposed works should preferably be carried out within the dry season where the flow in the stormwater culvert/water channel/stream is low.</li> <li>The use of less or smaller construction plants may be specified in works areas close to the inland water bodies.</li> <li>Temporary storage of materials (e.g. equipment, filling materials, chemicals and fuel) and temporary stockpile of construction materials should be located well away from any watercourses during carrying out of the construction works.</li> <li>Stockpiling of construction materials and dusty materials should be covered and located away from any watercourses.</li> <li>Construction debris and spoil should be covered up and/or disposed of as soon as possible to avoid being washed into the nearby water receivers.</li> <li>Construction activities, which generate large amount of wastewater, should be carried out in a distance away from the watercourses, where practicable.</li> <li>Mitigation measures to control site run-off from entering the nearby water environment should be implemented to minimise water quality impacts. Surface channels should</li> </ul>	To minimise impact from construction works near watercourses			<ul style="list-style-type: none"> <li>WPCO, EIAO-TM, ETWB TC9Works) No. 5/2005</li> </ul>	N/A

EM&A Ref.	Mitigation Measures	Objective of the recommended measure & main concerns to address	Implement Agent	Implementation Timing	Requirements and / or Standards to be Achieved	Implementation status
	<p>be provided along the edge of the waterfront within the work sites to intercept the run-off.</p> <ul style="list-style-type: none"> <li>Construction effluent, site run-off and sewage should be properly collected and/or treated.</li> <li>Any temporary works site inside the stormwater watercourses should be temporarily isolated, such as by placing of sandbags or silt curtains with lead edge at bottom and properly supported props to prevent adverse impact on the stormwater quality.</li> <li>Proper shoring may need to be erected in order to prevent soil/mud from slipping into the inland water bodies.</li> </ul>					
S6.11	<p>The key water quality measure for protection of the revitalised drainage channel water is to avoid polluted site run-off from reaching the revitalised drainage channel water. Relevant mitigation measures should follow the practices outlined in ETWB TC (Works) No. 5/2005 “Protection of natural streams / rivers from adverse impacts arising from construction works” as listed below:</p> <ul style="list-style-type: none"> <li>Impermeable sheet piles and cofferdams should be used as required to divert water flow from the construction works area so that all the construction works would be undertaken within a dry zone and physically separated from the revitalised drainage channel water.</li> <li>The proposed works should preferably be carried out within the dry season where the flow in the revitalised drainage channel is low.</li> <li>The use of less or smaller construction plants may be specified in works areas close to the revitalised drainage channel.</li> <li>Temporary storage of materials (e.g. equipment, filling materials, chemicals and fuel) and temporary stockpile of construction materials should be located well away from</li> </ul>	To minimise impact from revitalisation and greening of Drainage Channel Banks				N/A

EM&A Ref.	Mitigation Measures	Objective of the recommended measure & main concerns to address	Implement Agent	Implementation Timing	Requirements and / or Standards to be Achieved	Implementation status
	<p>the revitalised drainage channel during carrying out of the construction works.</p> <ul style="list-style-type: none"> <li>• Stockpiling of construction materials and dusty materials should be covered and located away from the revitalised drainage channel water.</li> <li>• Construction debris and spoil should be covered up and/or disposed of as soon as possible to avoid being washed into the nearby revitalised drainage channel.</li> <li>• Construction activities, which generate large amount of wastewater, should be carried out a distance away from the revitalised drainage channel, where practicable.</li> <li>• Mitigation measures to control site run-off from entering the nearby revitalised drainage channel should be implemented to minimise water quality impacts. Surface channels should be provided along the edge of the revitalised drainage channel within the work sites to intercept the run-off.</li> <li>• Construction effluent, site run-off and sewage should be properly collected and/or treated.</li> <li>• Any temporary works site inside the revitalised drainage channel should be temporarily isolated, such as by placing of sandbags or silt curtains with lead edge at bottom and properly supported props to prevent adverse impact on the revitalised drainage channel water.</li> </ul> <p>Proper shoring may need to be erected in order to prevent soil / mud from slipping into the revitalised drainage channel.</p>					
S6.11	<p>The construction method and sequence of the proposed construction in watercourses / concrete flood storage pond for works sites of DP12 should be carefully designed so that all the construction works including any excavation and pilling operations would be undertaken within a dry zone and physically separated from the watercourses downstream.</p>	<p>To minimise impact from construction in watercourses / concrete flood storage pond</p>			WPCO, EIAO-TM	N/A

EM&A Ref.	Mitigation Measures	Objective of the recommended measure & main concerns to address	Implement Agent	Implementation Timing	Requirements and / or Standards to be Achieved	Implementation status
S6.11	Impermeable sheet pile walls or cofferdam walls or steel casing should be installed to fully enclose the construction works area (including all the excavation and piling works) in the watercourse / pond prior to the commencement of any works in watercourse / pond. Dewatering of the construction works area or diversion of water flow should be undertaken before the construction works to avoid water flow in the construction works area. Silt removal facilities should be used to clarify the effluent generated from the dewatering operation before discharging back to the watercourse / drainage system.	To minimise impact from construction in watercourses / concrete flood storage pond			WPCO, EIAO-TM, TM-DSS	N/A
S6.11	Any construction works including excavation and pilling activities should be undertaken in a dry zone surrounded by the impermeable sheet pile walls or cofferdam walls or steel casing. Silt curtains should also be deployed around the construction works area inside the watercourse, where practicable, as a second layer of protection to further minimise sediment and contaminant release. All wastewater generated from the pilling activities should be regarded as part of the construction site effluent, which should be properly collected and treated as appropriate to meet the standards stipulated in the TM-DSS before disposal. It is recommended that the construction works in watercourses / pond should be undertaken in dry seasons, where practicable, when the water flow is low.	To minimise impact from construction in watercourses / concrete flood storage pond			WPCO, EIAO-TM	N/A
S6.11	Construction works for removal and diversion of watercourses should be undertaken within a dry zone. Where necessary, cofferdams or similar impermeable sheet pile walls should be used to isolate the works areas from the neighbouring waters.	To minimise impact from removal and diversion of watercourse			WPCO, EIAO-TM	N/A

EM&A Ref.	Mitigation Measures	Objective of the recommended measure & main concerns to address	Implement Agent	Implementation Timing	Requirements and / or Standards to be Achieved	Implementation status
S6.11	Construction works at watercourse should be undertaken only after flow diversion or dewatering operation is fully completed to avoid water flow in the works area. Dewatering of watercourse should be performed by diverting the water flow to new or temporary drainage. Where necessary, cofferdams or similar impermeable sheet pile walls should be used to isolate the works areas from neighbouring waters. The permanent or temporary drainage for carrying the diverted flow from existing watercourse to be removed should be constructed and completed before dewatering of that existing watercourse. Construction of all the proposed permanent and temporary drainage should be undertaken in a dry zone prior to receiving any water flow.				WPCO, EIAO-TM, TM-DSS	N/A
S6.11	The Contractor should provide a dry zone for all the construction works to be undertaken in watercourses and stormwater drainage following the tentative works sequence as described above or using other approved methods as appropriate to suit the works condition. The flow diversion works should be conducted in dry season, where possible, when the flow in the watercourse is low. The wastewater and ingress water from the site should be properly treated to comply with the WPCO and the TM-DSS before discharge.				WPCO, EIAO-TM, TM-DSS	N/A
S6.11	The site practices outlined in the ProPECC PN 1/94 “Construction Site Drainage” and ETWB TC (Works) No. 5/2005 “Protection of natural streams/rivers from adverse impacts arising from construction works” should be adopted for the proposed demolition or diversion of watercourses where applicable.				WPCO, EIAO-TM, ProPECC PN 1/94, ETWB TC (Works) No. 5/2005	Implemented



EM&A Ref.	Mitigation Measures	Objective of the recommended measure & main concerns to address	Implement Agent	Implementation Timing	Requirements and / or Standards to be Achieved	Implementation status
S6.11	Construction works at the existing ponds / wet areas should be conducted only after dewatering of these ponds / wet areas is fully completed. The drained water generated from the dewatering of these ponds / wet areas to be removed should be temporarily stored in appropriate storage tanks or containers for reuse on-site as far as possible. Any surplus drained water should be tankered away for proper disposal at STW in a controlled manner.	To minimise impact from removal of ponds / wet areas			WPCO, EIAO-TM	N/A
S6.11	It is recommended to drain only one pond at a time to minimise the potential water quality impact. Dewatering works at ponds / wet areas should be conducted within dry season to minimise the quantity of drained water. No direct discharge of drained water to the stormwater drainage system or marine water should be allowed.					N/A
S6.11	Contractor must register as a chemical waste producer if chemical wastes would be produced from the construction activities. The Waste Disposal Ordinance (Cap 354) and its subsidiary regulations in particular the Waste Disposal (Chemical Waste) (General) Regulation, should be observed and complied with for control of chemical wastes.	To minimise impact from accidental spillage			WPCO, Waste Disposal Ordinance (WDO), Waste Disposal (Chemical Waste) (General) Regulation, EIAO-TM	Implemented
S6.11	Any service workshop and maintenance facilities should be located on hard standings within a bunded area, and sumps and oil interceptors should be provided. Maintenance of vehicles and equipment involving activities with potential for leakage and spillage should only be undertaken within the areas appropriately equipped to control these discharges.				WPCO, WDO, Waste Disposal (Chemical Waste) (General) Regulation, EIAO-TM	N/A
S6.11	Disposal of chemical wastes should be carried out in compliance with the Waste Disposal Ordinance. The Code of Practice on the Packaging, Labelling and Storage of Chemical Wastes published under the Waste Disposal Ordinance details the requirements to deal with chemical wastes. General requirements are given as follows:					Implemented

EM&A Ref.	Mitigation Measures	Objective of the recommended measure & main concerns to address	Implement Agent	Implementation Timing	Requirements and / or Standards to be Achieved	Implementation status
	<ul style="list-style-type: none"> <li>Suitable containers should be used to hold the chemical wastes to avoid leakage or spillage during storage, handling and transport.</li> <li>Chemical waste containers should be suitably labelled, to notify and warn the personnel who are handling the wastes, to avoid accidents.</li> <li>Storage area should be selected at a safe location on site and adequate space should be allocated to the storage area.</li> </ul>					
S6.11	No discharge of sewage to the stormwater system and marine water will be allowed. Adequate and sufficient portable chemical toilets should be provided in the works areas to handle sewage from construction workforce. A licensed waste collector should be employed to clean and maintain the chemical toilets on a regular basis.	To minimise impact from workforce sewage effluent			WPCO, EIAO-TM, TM-DSS	Implemented
S6.11	Notices should be posted at conspicuous locations to remind the workers not to discharge any sewage or wastewater into the surrounding environment. Regular environmental audit of the construction site should be conducted to provide an effective control of any malpractices and achieve continual improvement of environmental performance on site.				WPCO, EIAO-TM	Implemented
S6.11	Any excavated contaminated material and exposed contaminated surface should be properly housed and covered to avoid generation of contaminated run-off. Open stockpiling of contaminated materials should not be allowed. Any contaminated run-off or wastewater generated from the land decontamination processes should be properly collected and diverted to wastewater treatment facilities (WTF). The WTF shall deploy suitable treatment processes (e.g. oil interceptor / activated carbon) to reduce the pollution level to an acceptable standard and remove any prohibited substances (such as total petroleum hydrocarbon) to an undetectable range. All treated effluent from the wastewater treatment system shall meet the	To minimise impact from contaminated site run-off and wastewater from land decontamination			WPCO, EIAO-TM, TM-DSS	Implemented

EM&A Ref.	Mitigation Measures	Objective of the recommended measure & main concerns to address	Implement Agent	Implementation Timing	Requirements and / or Standards to be Achieved	Implementation status
	requirements as stated in TM-DSS and should be either discharged into the foul sewers or tankered away for proper disposal.					
S6.11	No direct discharge of groundwater from contaminated areas should be adopted. Prior to any excavation works within the potentially contaminated areas, the baseline groundwater quality in these areas should be reviewed based on the past relevant site investigation data and any additional groundwater quality measurements to be performed with reference to Guidance Note for Contaminated Land Assessment and Remediation and the review results should be submitted to EPD for examination. If the review results indicated that the groundwater to be generated from the excavation works would be contaminated, this contaminated groundwater should be either properly treated or properly recharged into the ground in compliance with the requirements of the TM-DSS. If wastewater treatment is to be deployed for treating the contaminated groundwater, the wastewater treatment unit shall deploy suitable treatment processes (e.g. oil interceptor / activated carbon) to reduce the pollution level to an acceptable standard and remove any prohibited substances (such as total petroleum hydrocarbon) to an undetectable range. All treated effluent from the wastewater treatment plant shall meet the requirements as stated in the TM-DSS and should be either discharged into the foul sewers or tankered away for proper disposal.	To minimise impact from groundwater from contaminated areas			WPCO, TM-DSS, Guidance Note for Contaminated Land Assessment and Remediation	Implemented
S6.11	If deployment of wastewater treatment is not feasible for handling the contaminated groundwater, groundwater recharging wells should be installed as appropriate for recharging the contaminated groundwater back into the ground. The recharging wells should be selected at places where the groundwater quality will not be affected by the recharge operation as indicated in section 2.3 of the TM-DSS. The baseline groundwater quality should be determined prior to the	To minimise impact from groundwater from contaminated areas			WPCO, EIAO-TM, TM-DSS	N/A

EM&A Ref.	Mitigation Measures	Objective of the recommended measure & main concerns to address	Implement Agent	Implementation Timing	Requirements and / or Standards to be Achieved	Implementation status
	selection of the recharge wells and submit a working plan to EPD for agreement. Pollution levels of groundwater to be recharged shall not be higher than pollutant levels of ambient groundwater at the recharge well. Groundwater monitoring wells should be installed near the recharge points to monitor the effectiveness of the recharge wells and to ensure that no likelihood of increase of groundwater level and transfer of pollutants beyond the site boundary. Prior to recharge, free products should be removed as necessary by installing the petrol interceptor. The Contractor should apply for a discharge licence under the WPCO through the Regional Office of EPD for groundwater recharge operation or discharge of treated groundwater.					
S6.11	<p>The following measures should be implemented by the Contractors to minimise the chance of emergency construction site discharge (due to failure of treatment facilities such as sand traps, silt traps, sedimentation basins, oil interceptors etc.):</p> <ul style="list-style-type: none"> <li>• Provide spare or standby treatment facilities of suitable capacities for emergency replacement in case damage or defect or malfunctioning of the duty treatment facilities is observed.</li> <li>• Conduct daily integrity checking of the construction site drainage and treatment facilities to inspect malfunctions, in particular before, during and after a storm event.</li> <li>• Carry out regular maintenance or desilting works to maintain effectiveness of the construction site drainage and treatment facilities in particular before, during and after a storm event.</li> </ul>	To minimise impact from construction site discharges			WPCO, EIAO-TM, TM-DSS	Implemented
S6.11	An Emergency Response Plan (ERP) should be developed to minimise the potential impact from construction site discharges under failure of treatment facilities during emergency situations or inclement weather. The ERP should give the emergency contacts to mobilise retention facilities and	To minimise impact from construction site discharges				Implemented

EM&A Ref.	Mitigation Measures	Objective of the recommended measure & main concerns to address	Implement Agent	Implementation Timing	Requirements and / or Standards to be Achieved	Implementation status
	stakeholders to be notified as well as the details of the proposed construction site drainage system and the design and operation of duty and standby treatment facilities. The ERP should also provide the procedures and guidelines for routine integrity checking and maintenance of the drainage system and treatment facilities as well as the emergency response and rectification procedures to restore normal operation of the treatment facilities in case of treatment failure during emergency situation or inclement weather. The Best Management Practices (BMPs) in controlling water pollution arising from the construction activities and an event and action plan with action and limit levels for water quality monitoring should be included in the ERP. The ERP should be submitted to the EPD for approval before commencement of the construction works.					
S6.11	Construction of the Project would involve diversion of the existing twin 800 mm diameter rising mains along Tin Ying Road. New sewerage facilities for receiving the diverted sewage flow from the existing rising mains should be constructed prior to the commencement of any demolition and construction works at the existing rising mains. All sewage flow running in the existing rising mains along Tin Ying Road should be diverted to the new sewerage system prior to any demolition and construction works at the existing rising mains. No discharge of sewage flow to the environment should be allowed during the sewerage diversion works.	To minimise impact from sewerage diversion works			WPCO, EIAO-TM	N/A
S6.11	All excavated materials generated from removal and diversion of watercourses, removal and construction works in ponds and wet areas as well as the proposed bridge pier construction works in watercourses should be collected and handled in compliance with the Waste Disposal Ordinance. Excavated sediment, if any, generated from the excavation activities in watercourses, ponds and wet areas should be tested and classified in accordance with the ETWB TCW No. 34/2002 for	To manage the disposal of sediment			Waste Disposal Ordinance, ETWB TCW No. 34/2002	N/A

EM&A Ref.	Mitigation Measures	Objective of the recommended measure & main concerns to address	Implement Agent	Implementation Timing	Requirements and / or Standards to be Achieved	Implementation status
	determining the disposal arrangement for the sediment. No direct disposal of the construction wastes or excavated materials into the stormwater drainage system and marine water should be allowed.					
<b>Waste Management</b>						
S8.2	<u>Good Site Practice</u> The following good site practices are recommended during the construction phase: <ul style="list-style-type: none"> <li>Nomination of an approved person, such as a site manager, to be responsible for the implementation of good site practices,</li> <li>Training of site personnel in proper waste management and chemical handling procedures.</li> <li>Provision of sufficient waste disposal points and regular collection of waste.</li> <li>Appropriate measures to minimize windblown litter and dust during handling, transportation and disposal of waste; and</li> <li>Preparation of a WMP in accordance with the ETWB TCW No. 19/2005 Environmental Management on Construction Sites and submitted it to the Engineer for approval.</li> </ul>	Minimise waste generation during construction	Contractor	Construction Phase	Waste Disposal Ordinance, Public Cleansing and Prevention of Nuisances Regulation (Cap. 132BK)	Implemented
S8.2	<u>Waste Reduction Measures</u> Waste reduction is best achieved by proper planning and design at the planning and design phases, as well as by ensuring the implementation of good site practices. The following recommendations are proposed to achieve waste reduction: <ul style="list-style-type: none"> <li>Segregation and storage of different types of waste in different containers or skips or stockpiles to enhance reuse or recycling of materials and their proper disposal.</li> <li>Adopt proper storage and site practices to minimize the potential for damage to, and contamination of, construction materials;</li> </ul>				Waste Disposal Ordinance	Implemented



EM&A Ref.	Mitigation Measures	Objective of the recommended measure & main concerns to address	Implement Agent	Implementation Timing	Requirements and / or Standards to be Achieved	Implementation status
	<ul style="list-style-type: none"> <li>Plan the delivery and stock of construction materials carefully to minimise the amount of waste generated;</li> <li>Sort out demolition debris and excavated materials from demolition works to recover reusable / recyclable portions (i.e. soil, rock, broken concrete, etc.);</li> <li>Maximize the use of reusable steel formwork to reduce the amount of C&amp;D materials;</li> <li>Minimize over ordering concrete, mortars and cement grout by doing careful check before ordering; and</li> <li>Adopt pre-cast construction method instead of cast-in-situ method for construction of concrete structures as far as possible.</li> </ul>					
S8.2	<p><u>Storage of Waste</u>  Storage of materials on site may induce adverse environmental impacts if not properly managed. The following recommendations should be implemented to minimise the impacts:</p> <ul style="list-style-type: none"> <li>Waste, such as soil, should be handled and stored well to ensure secure containment, thus minimising the potential of pollution;</li> <li>Maintain and clean storage areas routinely;</li> <li>Stockpiling area should be provided with covers and water spraying system to prevent materials from being wind-blown or washed away; and</li> <li>Different locations should be designated to stockpile each material to enhance reuse.</li> </ul>	Minimise waste impacts during storage of waste			Waste Disposal Ordinance	Implemented

EM&A Ref.	Mitigation Measures	Objective of the recommended measure & main concerns to address	Implement Agent	Implementation Timing	Requirements and / or Standards to be Achieved	Implementation status
S8.2	<p><u>Collection and Transportation of Waste</u>  Waste hauler with appropriate permits should be employed by the Contractor for the collection and transportation of waste from works areas to respective disposal outlets. The following recommendation should be implemented to minimise the impacts:</p> <ul style="list-style-type: none"> <li>• Remove waste in timely manner;</li> <li>• Employ the trucks with cover or enclosed containers for waste transportation;</li> <li>• Obtain relevant waste disposal permits from the appropriate authorities; and</li> <li>• Dispose of waste at licensed waste disposal facilities.</li> </ul>	Minimise waste impacts during collection and transportation of waste			Waste Disposal Ordinance	Implemented
S8.2	<p><u>Construction and Demolition (C&amp;D) Materials</u>  Wherever practicable, C&amp;D materials should be segregated from other waste to avoid contamination and ensure acceptability at the public filling areas or reclamation sites. The following mitigation measures should be implemented in handling the C&amp;D materials:</p> <ul style="list-style-type: none"> <li>• Adopt “selective demolition” technique to demolish the existing structure and facilities with a view to recovering broken concrete effectively for recycling purpose, where possible;</li> <li>• Maintain the stockpile areas and reuse excavated fill material for backfilling;</li> <li>• Carry out on-site sorting to recover the inert C&amp;D materials and reusable and recyclable materials prior to disposal off-site;</li> <li>• Make provisions in the contract documents to allow and promote the use of recycled aggregates where appropriate; and</li> <li>• Implement a trip-ticket system for each works contract in accordance with DEVB TC(W) No. 6/2010 Trip-ticket System for Disposal of Construction and Demolition</li> </ul>	Minimise waste impacts from C&D materials			Waste Disposal Ordinance, Land (Miscellaneous Provisions) Ordinance, Waste Disposal (Charges for Disposal of Construction Waste) Regulation (Cap. 354N)	Implemented

EM&A Ref.	Mitigation Measures	Objective of the recommended measure & main concerns to address	Implement Agent	Implementation Timing	Requirements and / or Standards to be Achieved	Implementation status
	Material to ensure that the disposal of C&D materials are properly documented and verified. The Contractor should be responsible for devising a system to work for on-site sorting of C&D materials. It is recommended that the system should include the identification of the source of generation, estimated quantity of waste generated, arrangement for on-site sorting and/or collection, designated stockpiling areas, frequency of collection by recycling contractors and frequency of removal off-site.					
S8.2	<u>Asbestos Containing Materials</u> Due to the potential large amount of asbestos containing materials during the site clearance stage, asbestos investigation is required. However, as asbestos investigation will involve a large number of buildings and most premises will involve private access, which cannot be obtained at this stage, it is considered that an asbestos specialist shall be employed by the responsible parties during the construction stage to investigate this issue. Sufficient and reasonable lead time shall be allowed for preparation, vetting and implementation of Asbestos Investigation Report and Asbestos Abatement Plan in accordance with Air Pollution Control Ordinance before commencement of any demolition or site clearance work. Some key precautionary measures related to the handling and disposal of asbestos are listed as following: <ul style="list-style-type: none"> <li>• Adoption of protection, such as full containment, mini containment, or segregation of work area;</li> <li>• Provision of decontamination facilities for cleaning of workings, equipment and bagged waste before leaving the work area;</li> <li>• Adoption of engineering control techniques to prevent fibre release from work area, such as use of negative pressure equipment with high efficiency particulate air (HEPA)</li> </ul>	Control the asbestos containing materials and ensure proper storage, handling and disposal			Code of Practice on Handling, Transportation and Disposal of Asbestos Waste ProPECC PN 2/97 Handling of Asbestos Containing Materials in Buildings	N/A

EM&A Ref.	Mitigation Measures	Objective of the recommended measure & main concerns to address	Implement Agent	Implementation Timing	Requirements and / or Standards to be Achieved	Implementation status
	<p>filters to control air flow between the work area and the outside environment;</p> <ul style="list-style-type: none"> <li>Wetting of asbestos containing materials before and during disturbance, minimising the breakage and dropping of asbestos containing materials, and packing of debris and waste immediately after it is produced;</li> <li>Cleaning of work area by wet wiping and vacuuming with HEPA-filtered vacuum cleaner;</li> <li>Coating on any surfaces previously in contact with or contained by asbestos with a sealant;</li> <li>Proper bagging, safe storage and disposal of asbestos and asbestos-contaminated waste;</li> <li>Pre-treatment of all effluent from the work area before discharged; and</li> <li>Air monitoring strategy to check the leakage and clearance of the work area during and after the asbestos work.</li> </ul>					
S8.2	<p><u>Chemical Waste</u>  For those processes which generated chemical waste, it may be possible to find alternatives to eliminate the use of chemicals, to reduce the generation quantities or to select a chemical type of less impact on environment, health and safety as far as possible.  If chemical waste is produced at the construction site, the Contractor will be required to register with the EPD as a chemical waste producer. Chemical waste should be stored in appropriate containers and collected by a licensed chemical waste contractor. Chemical waste (e.g. spent lubricant oil) should be recycled at an appropriate facility as far as possible, while chemical waste that cannot be recycled should be disposed of at either the CWTC, or another licensed facility.</p>	Control the chemical waste and ensure proper storage, handling and disposal.			Waste Disposal (Chemical Waste) General Regulation, Code of Practice on the Packaging, Labelling and Storage of Chemical Waste	Implemented

EM&A Ref.	Mitigation Measures	Objective of the recommended measure & main concerns to address	Implement Agent	Implementation Timing	Requirements and / or Standards to be Achieved	Implementation status
S8.2	<u>General Refuse</u> General refuse should be stored in enclosed bins separately from construction and chemical waste. Recycling bins should also be placed to encourage recycling. Preferably enclosed and covered areas should be provided for general refuse collection and routine cleaning for these areas should also be implemented to keep areas clean. A reputable waste collector should be employed to remove general refuse on a daily basis. It is expected that such arrangements would minimise potential environmental impacts.	Minimise production of general refuse and avoid odour, pest and litter impacts			Waste Disposal Ordinance	Implemented
	<u>Excavated Sediment</u> Since the amount of excavated sediment generated from the inland water removal / diversion works is expected to be small, all excavated sediment will be treated and reused on-site as backfilling materials for the Project. This approach avoids the need for off-site disposal that may result in impacts on the marine environment. In addition, all construction works near the watercourses should be undertaken within a dry zone and during dry season to avoid adverse impacts to the environment. The excavated sediment, if stockpiled on site, should be stored in enclosed containers and transported to the on-site treatment facilities as soon as practicable to minimise any potential odour impacts.	Proper handling of excavated sediment			Waste Disposal Ordinance	N/A
	<u>Contaminated Soil</u> It is considered unlikely that contaminated land issues, if any subject to site investigation, would be a concern during either the construction or the operational of the proposed development as remediation on contaminated area would be carried out prior to construction. However, as a precaution, it is recommended that standard good site practices should be implemented during the construction phase to minimise any potential exposure to contaminated soils or groundwater.	Proper handling of contaminated soil			Practice Guide for Investigation and Remediation of Contaminated Land	Implemented

EM&A Ref.	Mitigation Measures	Objective of the recommended measure & main concerns to address	Implement Agent	Implementation Timing	Requirements and / or Standards to be Achieved	Implementation status
<b>Land Contamination</b>						
-	<p><u>Identified Potentially Contaminated Sites</u>  Prior to development of these sites, the Project Proponent should appoint a consultant to re-appraise these sites to update the corresponding findings and sampling and testing requirements presented in the Contamination Assessment Plan (CAP).</p> <p>Supplementary CAP(s), incorporating the findings of the site re-appraisal and the updated sampling and testing strategy, should be prepared and submitted to EPD for approval prior to conducting any site investigation (SI) works.</p> <p>SI works should then be carried out according to the supplementary CAP(s). Contamination Assessment Report (CAR(s)) and, if contaminated soil and/or groundwater identified, Remediation Action Plan (RAP(s)) should be prepared and submitted to EPD for approval.</p>	Identify the presence, nature and extent of contamination and formulate the necessary remedial actions	CEDD/ Detailed Design Consultant / Contractor	After the land is resumed and handed over to the Project Proponent and prior to commencement of any remediation / construction works.	EIAO-TM, Guidance Manual for Use of Risk-Based Remediation Goals (RBRGs) for Contaminated Land Management, Guidance Notes for Contaminated Land Assessment and Remediation; and Practice Guide for Investigation and Remediation of Contaminated Land	Implemented
-	<p><u>Remaining Non-Contaminated Sites</u>  After the sites are handed over to the Project Proponent for development, the Project Proponent should appoint a consultant to revisit these sites to assess the latest land uses and site conditions. If any of these sites are found to have potential land contamination issues, the Project Proponents appointed consultant should prepare and submit supplementary CAP(s) to EPD for approval prior to conducting any SI works.</p> <p>SI works should then be carried out according to the supplementary CAP(s). CAR(s) and, if contaminated soil and/or groundwater identified, RAP(s) should be prepared and submitted to EPD for approval</p>					Implemented



EM&A Ref.	Mitigation Measures	Objective of the recommended measure & main concerns to address	Implement Agent	Implementation Timing	Requirements and / or Standards to be Achieved	Implementation status
-	Any contaminated soil and groundwater should be treated according to EPD's approved RAP(s) and RR(s) should be submitted to EPD for agreement after completion of the remediation works.	Remediate any contaminated soil and groundwater and demonstrate that the remediation works are adequate and is carried out in accordance with EPD's approved RAP(s).	Contractor	After the land is resumed and handed over to the PP and prior to commencement of any construction works.		Implemented
<b>Ecology</b>						
S10.2.4	Scheduling the site formation and construction works at Sites 3-32, 3-33, 3-37, 3-39 and 3-40 outside the breeding season of ardeids	Minimise disturbance impacts to breeding ardeids in San Sang San Tsuen egrettry	CEDD / Contractor	Construction phase	TM-EIAO	N/A
S10.2.5	Provision of screening (e.g., hoarding) at adjacent habitats within CA at northwest of San Sang San Tsuen.	Disturbance impacts (e.g. noise/vibration, visual) to adjacent habitats within the CA				N/A
S10.2.6	Hoarding around "Green Belt" zoning to mitigate construction disturbance impacts to the Crested Serpent Eagle habitat.	Minimise construction disturbance impacts to the Crested Serpent Eagle habitat				N/A
S10.2.7	Carefully design the construction methods and sequence of the proposed pier in the watercourses so that all piling and excavation works would be done within dry zone and physically separated from the watercourse downstream	Minimise potential water quality impacts to the habitats of the main channel and waterbird species				N/A

EM&A Ref.	Mitigation Measures	Objective of the recommended measure & main concerns to address	Implement Agent	Implementation Timing	Requirements and / or Standards to be Achieved	Implementation status
S10.2.8	An ecologist with relevant experience should be consulted before the clearance of any bat roost.	Ensure no bat roost would be damaged due to the proposed development				N/A
S10.2.10	Provision of hoarding for proper delineation of works boundary.	Minimise construction disturbance impacts to existing mitigation ponds				Implemented
S10.2.11	General dust and noise control measures.	Mitigate disturbance impacts to the surrounding habitats and associated wildlife				Implemented
S10.2.12	Night-time lighting control.	Minimise glare disturbance to wildlife				Implemented
S10.2.13 – S10.2.15	Good site practices during the construction phase to avoid any pollution entering any nearby watercourses.	Minimise water quality impacts to nearby water bodies				Implemented
<b>Fisheries</b>						
S.13.4.8	Follow the mitigation measures proposed in the water quality assessment for construction and operational phase.	To protect fisheries resources from potential indirect impacts arising from deterioration of water quality	Contractor	Construction phase	EIA, contractual requirements	N/A

EM&A Ref.	Mitigation Measures	Objective of the recommended measure & main concerns to address	Implement Agent	Implementation Timing	Requirements and / or Standards to be Achieved	Implementation status
<b><i>Landscape and Visual</i></b>						
CM1	<u>Minimised construction area and contractor's temporary works areas</u> The construction area and contractor's temporary works areas should be minimised. General Good Practice Measures - For areas unavoidably disturbed by the Project on a short-term basis e.g., works areas, the general principle to try and restore these to their former state to suit future land use, should be adhered to	Minimise impacts on adjacent landscape	Government/ Developer/ Detailed Design Consultant/ Contractor	Prior to construction, construction stages. This should be implemented as soon as the areas become available, to achieve early establishment	-	Implemented
CM2	<u>Stripping and storing of topsoil</u> Topsoil, where identified, should be stripped and stored for re-use in the construction of the soft landscape works, where practical. The Contract Specification shall include storage and reuse of topsoil as appropriate. On potentially contaminated sites (as per Section 8) where investigation results indicate soil contamination is present, the use of contaminated soils for planting is to be avoided where appropriate.	Minimise the loss of existing topsoil and reduce the need to provide imported material		Detailed design, construction stages	-	N/A

EM&A Ref.	Mitigation Measures	Objective of the recommended measure & main concerns to address	Implement Agent	Implementation Timing	Requirements and / or Standards to be Achieved	Implementation status
CM3	<p><u>Protection of existing trees</u></p> <p>Tree Protection &amp; Preservation – Existing trees to be retained within the Project site should be carefully protected during construction. Detailed Tree Protection Specification shall be provided in the Contract Specification. Under this specification, the Contractor shall be required to submit, for approval, a detailed working method statement for the protection of trees prior to undertaking any works adjacent to all retained trees, including trees in Contractor's works areas. A detailed tree survey will be carried out for the Tree Removal Application (TRA) process which will be carried out at the later detailed design stage of the Project. The detailed tree survey will propose which trees should be retained, transplanted or felled and will include details of tree protection measures for those trees to be retained.</p>	Protect and Preserve Trees			ETWB Technical Circular Works (TCW) No. 29/2004 and 3/2006	N/A
CM4	<p><u>Transplantation of existing trees where practical</u></p> <p>Trees unavoidably affected by the Project works should be transplanted where practical. Trees should be transplanted straight to their final receptor site and not held in a temporary nursery as far as possible. A detailed Tree Transplanting Specification shall be provided in the Contract Specification, where applicable. Sufficient time for necessary tree root and crown preparation periods shall be allowed in the Project programme.</p> <p>A detailed transplanting proposal will be submitted to relevant government departments for approval in accordance with ETWBTC 2/2004 and 3/2006 and final locations of transplanted trees should be agreed prior to commencement of the work.</p> <p>For trees associated with highways e.g. roadside planting along highways, that are unavoidably affected and should be transplanted, HyD HQ/GN/13 'Interim Guidelines for Tree Transplanting Works under Highways Department's Vegetation Maintenance Ambit' should be referred to.</p>	Transplant Trees where suitable for transplantation		Prior to Construction, Construction Phase & Maintenance in Operation Phase	ETWB TCW 3/2006 and 2/2004 HyD HQ/GN/13 Interim Guidelines for Tree Transplanting Works under Highways Department's Vegetation Maintenance Ambit	N/A

EM&A Ref.	Mitigation Measures	Objective of the recommended measure & main concerns to address	Implement Agent	Implementation Timing	Requirements and / or Standards to be Achieved	Implementation status
CM5	<u>Control of night-time lighting</u> Control of night-time lighting and glare by hooding all lights. Construction day and night-time lighting should be controlled to minimise glare impact to adjacent VSRs during the construction phase.	Minimise impact of night-time lighting and glare	Government/ Developer/ Contractor	Construction stage	-	N/A
CM6	<u>Construction of decorative hoarding around construction works</u> Erection of decorative mesh screens or construction hoardings around works areas in visually unobtrusive colours screen hoarding shall be erected along areas of the construction works site boundary where the works site borders publicly accessible routes and/or is close to visually sensitive receivers (VSRs). It is proposed that the screening be compatible with the surrounding environment and where possible, non-reflective, recessive colours be used.	To screen undesirable views of the works site.	Contractor	Construction stage	-	Implemented
CM7	<u>Reduction of construction period to practical minimum</u> Reduction of construction period to practical minimum	Minimise length of exposure to construction works	Government/ Developer/ Detailed Design Consultant/ Contractor	Construction stage	-	Implemented
CM8	<u>Prevention of run-off</u> Limitation of / Ensuring no run-off into surrounding landscape and prohibit run-off from entering adjacent water bodies and waterways.	Minimise / limit impacts on surrounding landscape and adjacent water sea areas		Construction stage	Guidelines for this include ETWB Technical Circular (Works) No. 5/2005 Protection of natural streams/rivers from adverse impacts arising from construction works; Building Department (BD) Practice Note for Authorized Persons and Registered Structural	N/A

EM&A Ref.	Mitigation Measures	Objective of the recommended measure & main concerns to address	Implement Agent	Implementation Timing	Requirements and / or Standards to be Achieved	Implementation status
					Engineers 295: Protection of natural streams/rivers from adverse impacts arising from construction works	
CM9	<u>Phasing of construction stage</u> Phasing of the construction stage to reduce visual impacts.	Minimise visual impacts during the construction phase		Construction stage	-	Implemented
CM10	<u>Advance screen planting</u> Advance screen planting of fast-growing tree and shrub species to noise barriers and hoardings. Trees shall be capable of reaching a height >10m within 10 years.	Minimise length of exposure without long term mitigation measures		Detailed design, construction stages	ETWB TCW 3/2006 and 2/2004	N/A
CM11	<u>Minimise disturbance footprints</u> To minimise landscape and visual impacts, the footprint and elevation of such elements should be optimised to reduce topographical/ landform changes, as well as reduce land take and interference with natural terrain. Where there is a need to significantly cut into the existing landform, retaining walls should be considered as well as cut slopes, to minimise landform changes and land resumption, while also considering visual amenity. Earthworks and engineered slopes should be designed to be a visually interesting landform, compatible with the surrounding landscape and to mimic the natural contouring and terrain e.g. introduction and continuation of natural features such as spurs and ridges where appropriate, to support assimilation with the hillside setting.	Reduce topographical changes and minimize land resumption		Detailed design, construction stages	GEO Publication No. 1/2011, Technical Guidelines on Landscape Treatment on Slopes	Implemented
CM12	<u>Protection of existing water courses</u> For all the natural rivers and streams inside the development area, consideration of protection measures should be made to minimise any impacts from the construction works.	Avoid direct impacts to watercourses	Detailed Design Consultant/ Contractor	Detailed design, construction stages	Guidelines for this include ETWB Technical Circular (Works) No.	Implemented



EM&A Ref.	Mitigation Measures	Objective of the recommended measure & main concerns to address	Implement Agent	Implementation Timing	Requirements and / or Standards to be Achieved	Implementation status
	Avoid affecting Watercourses – In the detailed design, consideration should be made of watercourses, to minimise any impacts e.g. at new bridge crossings, viaducts, road alignment etc. Guidelines stated should be followed. Bridges and box culverts should also be used to minimise the necessity of watercourse modification and protect the watercourses where necessary.				5/2005 Protection of natural streams/rivers from adverse impacts arising from construction works; Building Department (BD) Practice Note for Authorized Persons and Registered Structural Engineers 295: Protection of natural streams/rivers from adverse impacts arising from construction works	
CM13	<u>Hydroseeding on modified slopes</u> Hydroseeding of modified slopes should be done as soon as grading works are completed to prevent erosion and subsequent loss of landscape resources and character. Woodland tree seedlings and/ or shrubs should be planted where slope gradient and site conditions allow. In addition, landscape planting should be provided for the retaining structures associated with modified slopes where conditions allow. All slope landscaping works should comply with GEO Publication No. 1/2011-Technical Guidelines on Landscape Treatment for Slopes.	To prevent erosion and subsequent loss of landscape resources and character. To ensure man-made slopes are as visually amenable as possible.	Government/ Developer/ Detailed Design Consultant/ Contractor	Prior to Construction, Construction Phase & Maintenance in Operation Phase	GEO publication (1999) – Use of Vegetation as Surface Protection on Slope; GEO Publication No. 1/2011- Technical Guidelines on Landscape Treatment for Slopes	N/A

EM&A Ref.	Mitigation Measures	Objective of the recommended measure & main concerns to address	Implement Agent	Implementation Timing	Requirements and / or Standards to be Achieved	Implementation status
CM14	<p><u>Integrate Open Space Network with existing nullah conditions</u>  For watercourses affected during construction, measures should be sought to minimise the impact with respect to the existing nullah conditions, existing shrubs and trees along the banks.</p> <p>Where natural streams are unavoidably affected along some of their length, they can be diverted to avoid the proposed new developments and retain the integrity of the whole stream. Detailed design of any stream diversion should follow the Guidelines in ETWB Technical Circular (Works) No. 5/2005 (Protection of natural streams/rivers from adverse impacts arising from construction works) and appropriate construction methods should be used.</p>	Minimise / limit impacts on surrounding landscape and adjacent water sea areas			ETWB TCW No. 5/2005 – Protection of natural streams/rivers from adverse impacts arising from construction works; DSD Practice Note No.1/2005, Guidelines on Environmental Considerations for River Channel Design	Implemented
<b>Cultural Heritage Impact</b>						
S13.1.1	The archaeological impact arising from the construction works should be assessed when the detailed design of the works is available. Preservation in situ is the top priority to safeguard the archaeological remains in the impacted area by amending the layout plans of the construction works. However, if the works cannot avoid disturbance to the archaeological deposit, depending on degree of direct impact, the following mitigation measures should be considered, such as archaeological surveys, archaeological watching brief, preservation by record and relocation of archaeological remains. The scope and programme of the archaeological fieldwork would be agreed with AMO.	Minimise impact to archaeology in SAIs	Contractor	Prior to construction phase commencement	Environmental Impact Assessment Ordinance EIAO (Cap.499) and Technical Memorandum (EIAO-TM) Guidance Note on Assessment of Impact on Sites of Culture Heritage in Environmental Impact Assessment Studies (GCH-EIA) Antiquities and Monuments Ordinance (A&MO)	N/A

EM&A Ref.	Mitigation Measures	Objective of the recommended measure & main concerns to address	Implement Agent	Implementation Timing	Requirements and / or Standards to be Achieved	Implementation status
					Hong Kong Planning Standards and Guidelines (HKPSG) Guidelines for Cultural Heritage Impact Assessment (GCHIA)	
S13.1.2	Further archaeological survey is required to be conducted at APA 1 and APA 2 to ascertain the extent of any archaeological remains within the APAs if any construction works will be carried out. Based on the findings of the survey, mitigation measures could be proposed, such as preservation in situ, preservation by record, or relocation of archaeological remains, in prior agreement with the AMO. Direct impact arising from the proposed development within APA 3 should be avoided as far as possible.	Minimise impact to archaeology in APAs.			EIAO-TM GCH-EIA A&MO HKPSG GCHIA	N/A
S13.1.5	Preservation by record (including cartographic and photographic record) prior to any construction works would be required for the directly impacted built heritage.	Minimise impact to built heritage			EIAO-TM GCH-EIA HKPSG GCHIA	N/A
-	A Conservation Management Plan should be proposed to implement future maintenance and management of the cultural heritage.	Maximise the public education, heritage and cultural tourism related opportunities in this area as heritage attractions.	CEDD		EIAO-TM GCH-EIA A&MO HKPSG GCHIA	N/A

## Appendix D

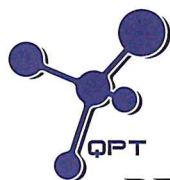
### Environmental Monitoring Schedule

Environmental Monitoring Schedule for Road D1 (Version 1.0)						
November 2025						
Sun	Mon	Tue	Wed	Thur	Fri	Sat
						1       Water Quality Monitoring (U1, U2, SW, HT, TKW, TKW1)
2	3       Water Quality Monitoring (U1, U2, SW, HT, TKW, TKW1)	4	5       Water Quality Monitoring (U1, U2, SW, HT, TKW, TKW1)	6	7	8       Water Quality Monitoring (U1, U2, SW, HT, TKW, TKW1)
9	10       Water Quality Monitoring (U1, U2, SW, HT, TKW, TKW1)	11	12       Water Quality Monitoring (U1, U2, SW, HT, TKW, TKW1)	13	14       Water Quality Monitoring (U1, U2, SW, HT, TKW, TKW1)	15
16	17       Water Quality Monitoring (U1, U2, SW, HT, TKW, TKW1)	18	19       Water Quality Monitoring (U1, U2, SW, HT, TKW, TKW1)	20	21       Water Quality Monitoring (U1, U2, SW, HT, TKW, TKW1)	22
23	24       Water Quality Monitoring (U1, U2, SW, HT, TKW, TKW1)	25	26       Water Quality Monitoring (U1, U2, SW, HT, TKW, TKW1)	27	28       Water Quality Monitoring (U1, U2, SW, HT, TKW, TKW1)	29
30						
Reamraks: 1. The schedule may be changed due to unforeseen circumstances (e.g. adverse weather, etc.).						
Water Quality Monitoring Station: U1 - Upstream Station U2 - Upstream Station SW - Gradient station (downstream of U1 and the construction site of Road D1) HT - Gradient station (downstream of U2 and the construction site of Road D1) TKW1 - Gradient station (downstream of the construction site of Road D1) TKW - Gradient station (downstream of the construction site of Road D1)						

## Appendix E

### Calibration Certification





專業化驗有限公司

QUALITY PRO TEST-CONSULT LIMITED

Unit 10, 5/F, Wah Wai Centre, 38-40 Au Pui Wan St., Fotan, Hong Kong

Email: info@qualityprotest.com; Website: www.qualityprotest.com

Tel: (852) 3956 8717; Fax: (852) 3956 3928

## REPORT OF EQUIPMENT PERFORMANCE CHECK/ CALIBRATION

Test Report No. : R-BE090186  
Date of Issue : 26 September 2025  
Page No. : 1 of 2

### PART A - CUSTOMER INFORMATION

Acuity Sustainability Consulting Limited

Unit 1608, 16/F, Tower B, Manulife Fin. Centre 223 - 231 Wai Yip Street, Kwun Tong,  
Kowloon (HK) Hong Kong

### PART B - SAMPLE INFORMATION

Name of Equipment : YSI ProDSS (Multi Parameters)  
Manufacturer : YSI  
Serial Number : 22D100436  
Date of Received : 19 September 2025  
Date of Calibration : 25 September 2025  
Date of Next Calibration : 24 December 2025  
Request No. : D-BE090186

### PART C - REFERENCE METHODS/ DOCUMENTS FOR THE CALIBRATION

Test Parameter	Reference Method
pH value	APHA 21e 4500-H <sup>+</sup> B
Temperature	Section 6 of international Accreditation New Zealand Technical Guide no. 3 Second edition March 2008: Working Thermometer Calibration Procedure
Dissolved oxygen	APHA 23e 4500-O G (Membrane Electrode Method)
Conductivity	APHA 21e 2510 B
Salinity	APHA 21e 2520 B
Turbidity	APHA 21e 2130 B (Nephelometric Method)

### PART D - CALIBRATION RESULT

#### (1) pH value

Target (pH unit)	Display Reading (pH unit)	Tolerance (pH unit)	Result
4.00	4.00	0	Satisfactory
7.42	7.42	0	Satisfactory
10.01	10.00	-0.01	Satisfactory

Tolerance of pH value should be less than  $\pm 0.2$  (pH unit)

#### (2) Temperature

Reading of Ref. thermometer (°C)	Display Reading (°C)	Tolerance (°C)	Result
35.6	35.0	-0.6	Satisfactory
24.9	24.6	-0.3	Satisfactory
11.8	11.7	-0.1	Satisfactory

Tolerance of Temperature should be less than  $\pm 2.0$  (°C)

#### (3) Dissolved oxygen

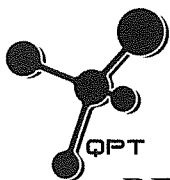
Expected Reading (mg/L)	Display Reading (mg/L)	Tolerance (mg/L)	Result
7.71	7.89	0.18	Satisfactory
6.52	6.50	-0.02	Satisfactory
3.14	3.32	0.18	Satisfactory
0.02	0.08	0.06	Satisfactory

Tolerance of Dissolved oxygen should be less than  $\pm 0.5$  (mg/L)

--- CONTINUED ON NEXT PAGE ---

AUTHORIZED  
SIGNATORY:

FUNG Yuen-ching  
Laboratory Manager



專業化驗有限公司

QUALITY PRO TEST-CONSULT LIMITED

Unit 10, 5/F, Wah Wai Centre, 38-40 Au Pui Wan St., Fotan, Hong Kong

Email: info@qualityprotest.com; Website: www.qualityprotest.com

Tel: (852) 3956 8717; Fax: (852) 3956 3928

## REPORT OF EQUIPMENT PERFORMANCE CHECK/ CALIBRATION

Test Report No. : R-BE090186

Date of Issue : 26 September 2025

Page No. : 2 of 2

### (4) Conductivity

Expected Reading ( $\mu\text{S}/\text{cm}$ at $25^\circ\text{C}$ )	Display Reading ( $\mu\text{S}/\text{cm}$ at $25^\circ\text{C}$ )	Tolerance ( % )	Result
146.9	160.1	9.0	Satisfactory
1412	1426	1.0	Satisfactory
12890	11741	-8.9	Satisfactory
58670	53841	-8.2	Satisfactory
111900	104478	-6.6	Satisfactory

Tolerance of Conductivity should be less than  $\pm 10.0$  ( % )

### (5) Salinity

Expected Reading ( g/L )	Display Reading ( g/L )	Tolerance ( % )	Result
10	9.69	-3.10	Satisfactory
20	18.93	-5.35	Satisfactory
30	30.79	2.63	Satisfactory

Tolerance of Salinity should be less than  $\pm 10.0$  ( % )

### (6) Turbidity

Expected Reading ( NTU )	Display Reading ( NTU )	Tolerance <sup>(a)</sup> ( % )	Result
0	0.36	-	Satisfactory
10	9.46	-5.4	Satisfactory
20	18.47	-7.7	Satisfactory
100	94.00	-6.0	Satisfactory
800	734.12	-8.2	Satisfactory

Tolerance of Turbidity should be less than  $\pm 10.0$  ( % )

<sup>(a)</sup> For 0 NTU, Display Reading should be less than 1 NTU

#### Remark(s):

1. The "Date of Next Calibration" is set in accordance with the best practices of QPT or relevant international standards.
2. The calibration results apply exclusively to the equipment as received.
3. This report verifies the equipment's performance by testing it with independent reference material and comparing the results against a calibrated secondary standard.
4. "Displayed Reading" refers to the value shown on the unit under calibration, irrespective of its internal precision or significant figures.
5. The "Tolerance Limit" represents the acceptance criteria used by Quality Pro Test-Consult Ltd. for similar equipment, as derived from relevant international standards.

--- END OF REPORT ---



ALS Technichem (HK) Pty Ltd

11/F., Chung Shun Knitting Centre,  
1 - 3 Wing Yip Street,  
Kwai Chung, N.T., Hong Kong

T: +852 2610 1044

F: +852 2610 2021

www.alsglobal.com

## **REPORT OF EQUIPMENT PERFORMANCE CHECK/CALIBRATION**

**CONTACT:** JOE HO  
**CLIENT:** AURECON HONG KONG LIMITED  
**ADDRESS:** UNIT 1608, 16/F, TOWER B,  
MANULIFE FINANCIAL CENTRE,  
223-231 WAI YIP STREET,  
KWUN TONG, HONG KONG

**WORK ORDER:** HK2543901  
**SUB-BATCH:** 0  
**LABORATORY:** HONG KONG  
**DATE RECEIVED:** 11-Oct-2025  
**DATE OF ISSUE:** 21-Oct-2025

### GENERAL COMMENTS

The performance of the equipment stated in this report is checked with independent reference material and results compared against a calibrated secondary source.

The "Tolerance Limit" quoted is the acceptance criteria applicable for similar equipment used by the laboratory or quoted from relevant international standards.

The "Next Calibration Date" is recommended according to best practice principle as practised by the laboratory or quoted from relevant international standards.

The validity of equipment/ meter performance only applies to the result(s) stated in the report.

This report superseded any previous report(s) with same work order number.

### EQUIPMENT INFORMATION

Equipment information (Brand name, Model No., Serial No. and Equipment No.) is provided by client.

Equipment Type: Multifunctional Meter

Service Nature: Performance Check

Scope: Conductivity, Dissolved Oxygen, pH Value, Turbidity, Salinity and Temperature

Brand Name/ Model No.: [YSI]/ [ProDSS]

Serial No./ Equipment No.: [24G101660]/ [N/A]

Date of Calibration: 17-October-2025

Ms. Cheng Sin Ying, May  
Senior Chemist - Inorganics

*This report shall not be reproduced except in full without the written approval of the laboratory.*

# REPORT OF EQUIPMENT PERFORMANCE CHECK/CALIBRATION



**WORK ORDER:** HK2543901  
**SUB-BATCH:** 0  
**DATE OF ISSUE:** 21-Oct-2025  
**CLIENT:** AURECON HONG KONG LIMITED

Equipment Type: Multifunctional Meter  
Brand Name/Model No.: [YSI]/ [ProDSS]  
Serial No.: [24G101660]/ [N/A]  
Equipment No.:  
Date of Calibration: 17-October-2025

Date of Next Calibration: 17-January-2026

## PARAMETERS:

### Conductivity

Method Ref: APHA (23rd edition), 2510B

Expected Reading ( $\mu\text{S}/\text{cm}$ )	Displayed Reading ( $\mu\text{S}/\text{cm}$ )	Tolerance (%)
146.9	147.7	+0.5
6667	6826	+2.4
12890	12959	+0.5
58670	57401	-2.2
	Tolerance Limit (%)	$\pm 10.0$

### Dissolved Oxygen

Method Ref: APHA (23rd edition), 4500O: G

Expected Reading (mg/L)	Displayed Reading (mg/L)	Tolerance (mg/L)
1.58	1.73	+0.15
5.00	4.89	-0.11
6.98	7.07	+0.09
	Tolerance Limit (mg/L)	$\pm 0.20$

### pH Value

Method Ref: APHA (23rd edition), 4500H: B

Expected Reading (pH unit)	Displayed Reading (pH unit)	Tolerance (pH unit)
4.0	3.88	-0.12
7.0	7.09	+0.09
10.0	9.96	-0.04
	Tolerance Limit (pH unit)	$\pm 0.20$

Remark: "Displayed Reading" presents the figures shown on item under calibration / checking regardless of equipment precision or significant figures.

Ms. Cheng Sin Ying, May  
Senior Chemist - Inorganics

# REPORT OF EQUIPMENT PERFORMANCE CHECK/CALIBRATION



**WORK ORDER:** HK2543901  
**SUB-BATCH:** 0  
**DATE OF ISSUE:** 21-Oct-2025  
**CLIENT:** AURECON HONG KONG LIMITED

Equipment Type: Multifunctional Meter  
Brand Name/ Model No.: [YSI]/ [ProDSS]  
Serial No./ Equipment No.: [24G101660]/ [N/A]  
Date of Calibration: 17-October-2025 Date of Next Calibration: 17-January-2026

## PARAMETERS:

### Turbidity

Method Ref: APHA (23rd edition), 2130B

Expected Reading (NTU)	Displayed Reading (NTU)	Tolerance (%)
0	0.44	--
4	4.26	+6.5
40	37.62	-6.0
80	76.36	-4.6
400	362.64	-9.3
800	733.83	-8.3
Tolerance Limit (%)		±10.0

### Salinity

Method Ref: APHA (23rd edition), 2520B

Expected Reading (ppt)	Displayed Reading (ppt)	Tolerance (%)
0	0.00	--
10	10.15	+1.5
20	20.56	+2.8
30	29.38	-2.1
Tolerance Limit (%)		±10.0

Remark: "Displayed Reading" presents the figures shown on item under calibration / checking regardless of equipment precision or significant figures.

Ms. Cheng Sin Ying, May  
Senior Chemist - Inorganics

# REPORT OF EQUIPMENT PERFORMANCE CHECK/CALIBRATION



**WORK ORDER:** HK2543901  
**SUB-BATCH:** 0  
**DATE OF ISSUE:** 21-Oct-2025  
**CLIENT:** AURECON HONG KONG LIMITED

Equipment Type: Multifunctional Meter  
Brand Name/ Model No.: [YSI]/ [ProDSS]  
Serial No./ Equipment No.: [24G101660]/ [N/A]  
Date of Calibration: 17-October-2025

Date of Next Calibration: 17-January-2026

## PARAMETERS:

### Temperature

**Method Ref: Section 6 of International Accreditation New Zealand Technical Guide No. 3 Second edition March 2008: Working Thermometer Calibration Procedure.**

Expected Reading (°C)	Displayed Reading (°C)	Tolerance (°C)
9.0	9.6	+0.6
19.5	18.3	-1.2
39.5	38.3	-1.2
	Tolerance Limit (°C)	±2.0

Remark: "Displayed Reading" presents the figures shown on item under calibration / checking regardless of equipment precision or significant figures.

Ms. Cheng Sin Ying, May  
Senior Chemist - Inorganics



## Appendix F

# Water Quality Monitoring Results and Graphical Presentation

Water Quality Monitoring Location : TKW1

Date	Start Time	Weather	Water depth (cm)	Temperature (°C)		pH		DO (mg/L)		DO (%)		Turbidity (NTU)		Suspended Solids (mg/L)	
				Value	Average	Value	Average	Value	Average	Value	Average	Value	Average	Value	Average
01 November 2025	17:28	Sunny	15	25.9	25.9	7.2	7.2	5.1	5.0	62.4	62.5	5.9	5.9	1.1	1.1
				25.9		7.2		5.0		62.6		6.0		1.1	
03 November 2025	17:30	Cloudy	14	24.7	24.7	7.6	7.6	7.5	7.5	90.4	90.4	3.3	3.3	1.0	1.0
				24.7		7.6		7.5		90.4		3.3		1.0	
05 November 2025	17:13	Sunny	13	24.2	24.2	7.6	7.6	7.6	7.6	91.2	91.0	2.8	2.8	1.0	1.0
				24.2		7.6		7.6		90.8		2.8		1.0	
08 November 2025	17:36	Sunny	14	26.9	26.9	7.6	7.6	6.8	6.8	85.4	85.4	5.9	5.9	1.0	1.0
				26.9		7.6		6.8		85.3		5.9		1.0	
10 November 2025	17:54	Cloudy	14	25.4	25.4	7.5	7.5	6.9	6.9	85.3	85.0	6.9	7.0	3.2	3.7
				25.4		7.5		6.9		84.6		7.0		4.2	
12 November 2025	17:54	Sunny	14	24.8	24.8	7.6	7.7	7.5	7.5	90.8	90.6	5.9	6.0	1.3	1.6
				24.8		7.7		7.5		90.3		6.0		1.9	
14 November 2025	17:30	Sunny	15	22.6	22.6	7.6	7.6	7.9	7.9	91.1	91.1	6.5	6.5	1.0	1.0
				22.6		7.6		7.9		91.0		6.4		1.0	
17 November 2025	17:52	Sunny	15	25.2	25.2	7.6	7.6	7.3	7.3	89.0	89.0	7.2	7.2	1.0	1.1
				25.2		7.6		7.3		89.0		7.3		1.1	
19 November 2025	18:22	Cloudy	15	20.0	20.1	7.8	7.8	7.9	7.9	86.5	86.6	13.2	13.1	1.0	1.0
				20.2		7.8		7.9		86.7		13.1		1.0	
21 November 2025	18:00	Fine	15	19.4	19.4	7.8	7.8	6.8	6.8	74.1	74.1	13.4	13.3	1.0	1.0
				19.4		7.8		6.8		74.0		13.3		1.0	
24 November 2025	17:32	Sunny	15	24.1	24.1	8.2	8.2	7.0	7.0	84.1	83.3	8.3	8.3	4.8	5.1
				24.1		8.2		6.9		82.4		8.2		5.4	
26 November 2025	18:14	Sunny	16	23.7	23.7	8.2	8.2	6.8	6.8	80.5	80.5	7.8	7.8	1.4	1.6
				23.7		8.2		6.8		80.4		7.8		1.7	
28 November 2025	18:01	Sunny	19	23.6	23.6	8.2	8.2	6.2	6.2	73.7	73.4	9.3	9.3	1.0	1.2
				23.6		8.2		6.2		73.1		9.4		1.3	

Water Quality Monitoring Location : TKW

Date	Start Time	Weather	Water depth (cm)	Temperature (°C)		pH		DO (mg/L)		DO (%)		Turbidity (NTU)		Suspended Solids (mg/L)	
				Value	Average	Value	Average	Value	Average	Value	Average	Value	Average	Value	Average
01 November 2025	17:36	Sunny	23	25.9	25.9	7.2	7.2	5.0	5.0	61.9	61.5	6.0	6.0	1.0	1.0
				25.9		7.2		4.9		61.0		6.1		1.0	
03 November 2025	17:45	Cloudy	20	24.7	24.7	7.6	7.6	7.5	7.5	90.8	90.8	3.3	3.3	1.3	1.2
				24.7		7.6		7.5		90.7		3.3		1.0	
05 November 2025	17:45	Sunny	25	24.2	24.2	7.7	7.7	7.6	7.6	90.5	90.5	3.0	3.0	1.0	1.0
				24.2		7.7		7.6		90.5		3.0		1.0	
08 November 2025	17:46	Sunny	20	26.9	26.9	7.6	7.6	6.7	6.7	84.1	84.0	5.0	5.0	1.0	1.0
				26.9		7.6		6.7		83.9		5.0		1.0	
10 November 2025	18:10	Cloudy	20	25.4	25.4	7.5	7.5	6.8	6.8	83.4	83.4	6.7	6.7	4.3	3.8
				25.4		7.5		6.8		83.4		6.7		3.3	
12 November 2025	18:00	Sunny	24	24.9	24.9	7.7	7.7	7.4	7.4	89.3	89.3	5.9	5.9	2.1	2.0
				24.9		7.7		7.4		89.3		5.9		1.9	
14 November 2025	17:47	Sunny	20	22.1	22.1	7.7	7.7	8.0	8.0	92.0	92.0	3.0	3.0	1.0	1.0
				22.1		7.7		8.0		92.0		3.0		1.0	
17 November 2025	18:10	Sunny	22	25.2	25.2	7.6	7.6	7.3	7.3	88.6	88.6	4.7	4.7	1.0	1.0
				25.2		7.6		7.3		88.6		4.6		1.0	
19 November 2025	18:22	Cloudy	20	20.0	20.0	7.8	7.8	8.0	8.0	88.1	88.2	11.4	11.3	1.0	1.0
				20.0		7.8		8.0		88.2		11.3		1.0	
21 November 2025	18:15	Fine	20	19.4	19.4	7.6	7.6	6.8	6.8	73.7	73.7	12.7	12.7	1.0	1.0
				19.4		7.6		6.8		73.7		12.7		1.0	
24 November 2025	17:44	Sunny	22	24.1	24.1	8.0	8.0	6.7	6.7	80.3	80.3	6.1	6.1	4.1	4.1
				24.1		8.0		6.7		80.3		6.2		4.1	
26 November 2025	18:27	Sunny	20	23.7	23.7	8.2	8.2	6.8	6.8	80.4	80.4	7.7	7.7	1.0	1.0
				23.7		8.2		6.8		80.4		7.7		1.0	
28 November 2025	18:12	Sunny	20	23.8	23.8	8.2	8.2	6.8	6.8	81.0	81.0	8.2	8.3	1.6	2.1
				23.8		8.2		6.8		80.9		8.3		2.5	

Water Quality Monitoring Location : UI

Date	Start Time	Weather	Water depth (cm)	Temperature (°C)		pH		DO (mg/L)		DO (%)		Turbidity (NTU)		Suspended Solids (mg/L)	
				Value	Average	Value	Average	Value	Average	Value	Average	Value	Average	Value	Average
01 November 2025	15:32	Sunny	5	25.8	25.8	7.2	7.2	7.1	7.1	86.8	86.8	13.6	13.6	1.0	1.0
				25.8		7.3		7.1		86.8		13.6		1.0	
03 November 2025	15:22	Cloudy	4	25.1	25.1	7.7	7.7	7.9	7.9	96.1	96.2	7.9	7.9	2.6	2.8
				25.0		7.7		7.9		96.2		7.9		3.0	
05 November 2025	15:12	Sunny	5	23.9	23.9	7.5	7.5	8.0	8.0	94.8	94.8	8.5	8.4	2.0	2.2

Water Quality Monitoring Location : SW

Date	Start Time	Weather	Water depth (cm)	Temperature (°C)		pH		DO (mg/L)		DO (%)		Turbidity (NTU)		Suspended Solids (mg/L)	
				Value	Average	Value	Average	Value	Average	Value	Average	Value	Average	Value	Average
01 November 2025	16:25	Sunny	14	25.8	25.8	7.2	7.2	6.1	6.1	74.5	74.5	6.2	6.2	1.1	1.2
				25.8		7.2		6.1		74.4		6.2		1.3	
03 November 2025	16:28	Cloudy	16	24.3	24.3	7.6	7.6	8.0	8.0	95.4	95.5	1.6	1.6	1.0	1.0
				24.3		7.6		8.0		95.5		1.6		1.0	
05 November 2025	16:10	Sunny	15	24.1	24.1	7.5	7.5	7.4	7.4	83.2	85.6	5.5	5.5	1.1	1.2
				24.1		7.5		7.4		87.9		5.5		1.3	
08 November 2025	16:32	Sunny	15	26.9	26.9	7.7	7.7	7.3	7.3	91.5	91.5	2.1	2.1	1.0	1.0
				26.9		7.7		7.3		91.4		2.1		1.0	
10 November 2025	17:00	Cloudy	14	25.4	25.4	7.6	7.6	7.5	7.5	91.5	90.9	5.4	5.3	3.5	4.5
				25.4		7.6		7.4		90.3		5.3		5.4	
12 November 2025	17:00	Sunny	14	24.5	24.5	7.6	7.6	7.2	7.3	87.0	87.2	3.5	3.5	1.0	1.0
				24.5		7.6		7.3		87.3		3.5		1.0	
14 November 2025	16:01	Sunny	14	23.3	23.3	7.7	7.7	7.8	7.8	91.6	91.6	3.5	3.5	1.0	1.0
				23.3		7.7		7.8		91.6		3.5		1.0	
17 November 2025	17:00	Sunny	12	24.9	24.9	7.3	7.3	5.1	5.1	62.1	62.1	5.8	5.8	1.2	1.6
				24.9		7.3		5.1		62.1		5.8		1.9	
19 November 2025	17:28	Cloudy	16	21.4	21.4	8.0	8.0	6.5	6.5	73.1	73.1	9.5	9.5	1.0	1.0
				21.4		8.0		6.5		73.0		9.6		1.0	
21 November 2025	17:00	Fine	16	19.9	19.9	8.1	8.1	7.5	7.5	82.0	82.0	2.8	2.8	1.0	1.0
				19.9		8.1		7.5		81.9		2.8		1.0	
24 November 2025	16:22	Sunny	16	23.8	23.8	8.3	8.3	7.7	7.7	91.3	91.3	2.3	2.3	1.0	1.0
				23.8		8.3		7.7		91.3		2.3		1.0	
26 November 2025	17:02	Sunny	16	23.5	23.5	8.4	8.4	6.9	6.9	81.3	81.3	5.1	5.2	1.2	1.2
				23.5		8.4		6.9		81.2		5.2		1.2	
28 November 2025	17:36	Sunny	16	23.5	23.5	8.4	8.4	7.2	7.2	84.9	84.9	5.2	5.1	1.0	1.0
				23.5		8.4		7.2		84.8		5.1		1.0	

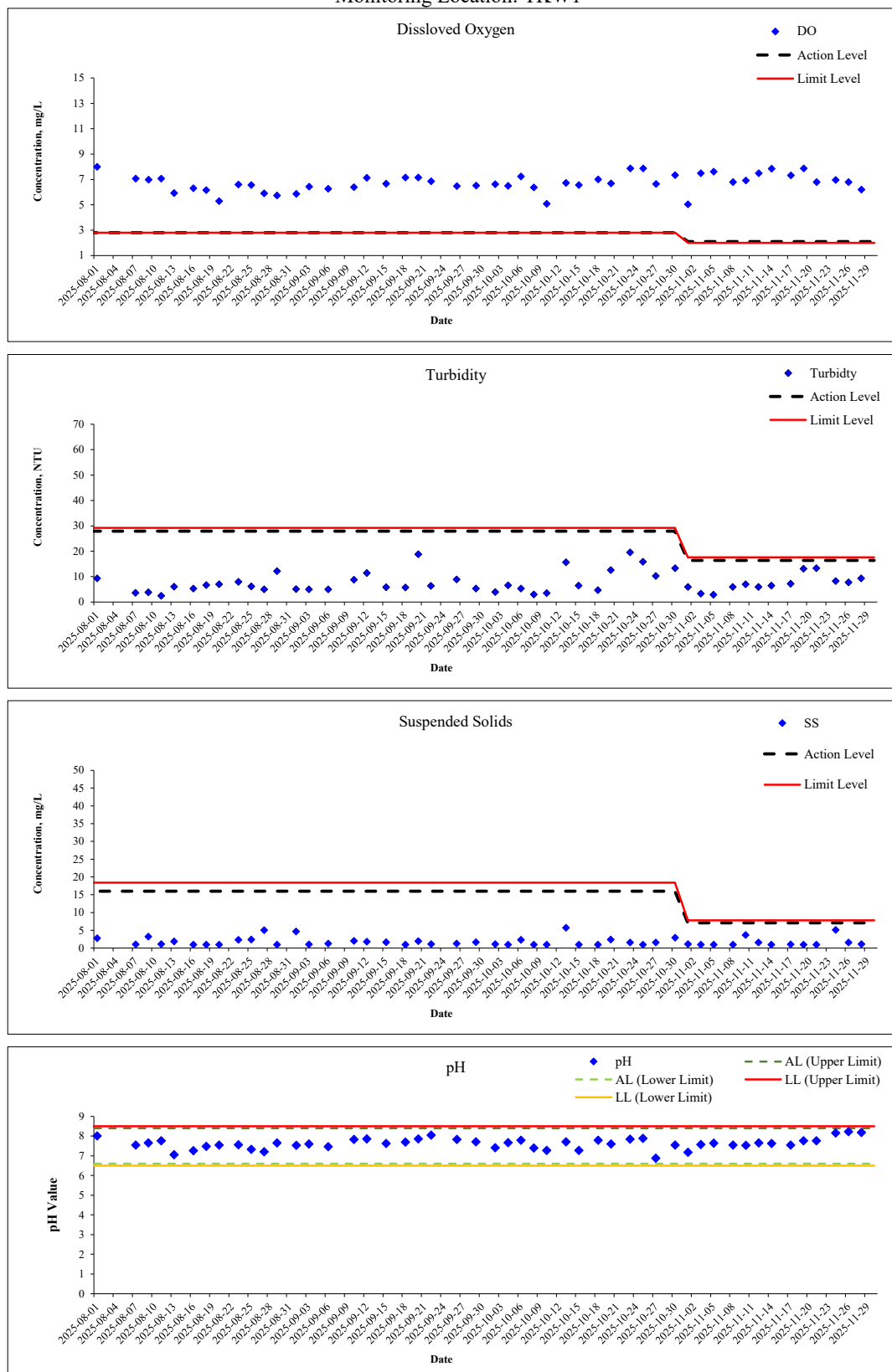
Water Quality Monitoring Location : U2

Date	Start Time	Weather	Water depth (cm)	Temperature (°C)		pH		DO (mg/L)		DO (%)		Turbidity (NTU)		Suspended Solids (mg/L)	
				Value	Average	Value	Average	Value	Average	Value	Average	Value	Average	Value	Average
01 November 2025	16:00	Sunny	19	25.8	25.8	7.2	7.2	6.7	6.7	82.5	82.5	11.4	11.4	1.2	1.5
				25.8		7.2		6.7		82.5		11.4		1.8	
03 November 2025	15:59	Cloudy	19	25.2	25.2	7.7	7.7	7.9	7.9	96.1	96.1	9.5	9.5	4.8	4.7
				25.2		7.7		7.9		96.1		9.5		4.5	
05 November 2025	15:45	Sunny	19	24.2	24.2	7.4	7.4	7.8	7.8	92.5	92.5	6.9	6.9	1.4	1.4
				24.2		7.4		7.8		92.5		6.9		1.4	
08 November 2025	16:00	Sunny	20	26.7	26.7	7.8	7.8	7.4	7.4	92.4	92.4	3.3	3.3	1.0	1.0
				26.7		7.8		7.4		92.3		3.3		1.0	
10 November 2025	16:30	Cloudy	20	25.2	25.2	7.5	7.5	7.7	7.7	92.8	93.1	4.9	5.0	2.2	2.2
				25.1		7.5		7.7		93.3		5.1		2.1	
12 November 2025	16:30	Sunny	25	24.1	24.1	7.5	7.5	6.7	6.7	79.9	79.7	5.5	5.5	1.5	1.6
				24.1		7.5		6.7		79.5		5.5		1.7	
14 November 2025	15:33	Sunny	20	23.2	23.2	7.7	7.7	7.7	7.7	90.5	90.5	5.4	5.4	1.0	1.0
				23.2		7.7		7.7		90.4		5.4		1.0	
17 November 2025	16:25	Sunny	22	24.9	24.9	7.3	7.3	7.2	7.2	86.4	86.6	5.8	5.8	1.0	1.0
				24.9		7.3		7.2		86.8		5.8		1.0	
19 November 2025	17:00	Cloudy	18	20.8	20.9	8.2	8.2	7.0	7.0	78.3	78.1	7.7	7.7	1.0	1.0
				20.9		8.2		7.0		77.8		7.7		1.0	
21 November 2025	16:28	Fine	19	22.5	22.5	7.8	7.8	7.2	7.2	83.5	83.6	3.6	3.6	1.4	1.4
				22.5		7.8		7.3		83.7		3.6		1.3	
24 November 2025	16:00	Sunny	19	23.1	23.1	8.2	8.2	7.8	7.8	91.5	91.5	4.3	4.4	1.0	1.0
				23.1		8.2		7.8		91.5		4.4		1.0	
26 November 2025	16:02	Sunny	20	23.3	23.3	8.5	8.5	7.2	7.2	84.5	84.4	9.5	9.5	2.7	2.6
				23.3		8.5		7.2		84.3		9.5		2.4	
28 November 2025	16:33	Sunny	19	22.9	22.9	8.3	8.3	6.4	6.4	74.3	74.3	7.8	7.8	1.0	1.0
				22.9		8.3		6.4		74.2		7.8		1.0	

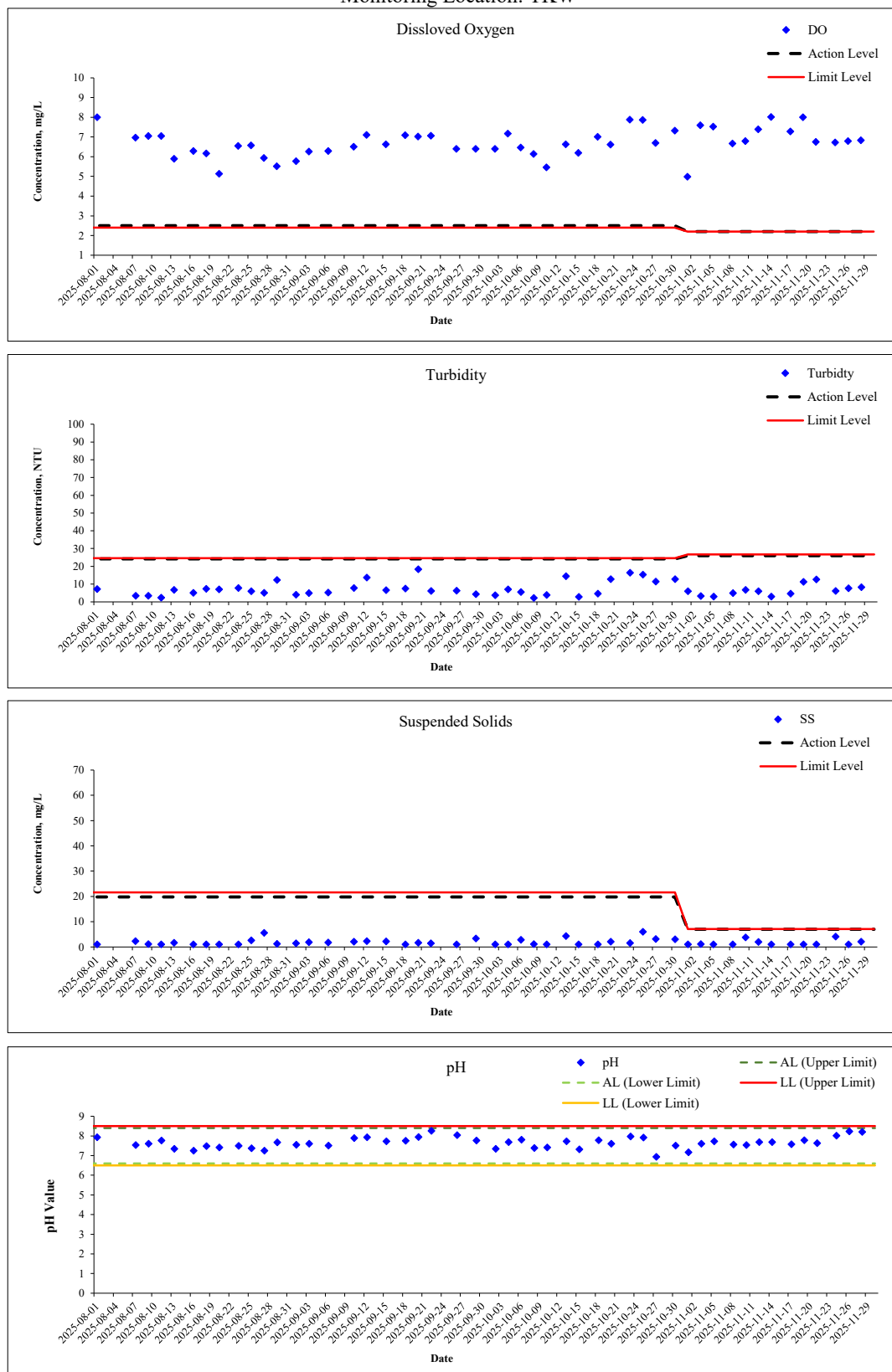
Water Quality Monitoring Location : HT

Date	Start Time	Weather	Water depth (cm)	Temperature (°C)		pH		DO (mg/L)		DO (%)		Turbidity (NTU)		Suspended Solids (mg/L)	
				Value	Average	Value	Average	Value	Average	Value	Average	Value	Average	Value	Average
01 November 2025	17:00	Sunny	15	26.0	26.0	7.4	7.4	7.0	7.0	85.8	85.8	6.5	6.5	1.0	1.0
				26.0		7.4		7.0		85.8		6.5		1.0	
03 November 2025	17:02	Cloudy	10	24.5	24.5	7.7	7.7	7.5	7.5	89.9	89.8	5.1	5.1	1.1	1.4
				24.5		7.6		7.5		89.7		5.1		1.6	
05 November 2025	16:55	Sunny	14	24.0	24.0	7.5	7.5	6.7	6.7	80.0	80.0	6.2	6.2	1.5	1.6
				24.0		7.5		6.7		79.9		6.3		1.7	
08 November 2025	17:00	Sunny	10	26.8	26.8	7.7	7.7	7.3	7.3	91.3	91.2	6.2	6.3	1.0	1.0
				26.8		7.7		7.3		91.0		6.3		1.0	
10 November 2025	17:30	Cloudy	10	25.4	25.4	7.6	7.6	7.1	7.1	86.4	86.4	4.7	4.7	2.3	2.7
				25.4		7.6		7.1		86.3		4.6		3.0	
12 November 2025	17:29	Sunny	10	24.0	24.0	7.6	7.6	7.3	7.3	86.7	86.5	5.9	6.0	1.4	1.4
				24.0		7.6		7.3		86.3		6.1		1.4	
14 November 2025	17:01	Sunny	10	19.9	19.9	7.8	7.8	8.7	8.7	95.3	95.4	5.6	5.6	1.0	1.0
				19.9		7.8		8.7		95.4		5.6		1.0	
17 November 2025	17:23	Sunny	12	24.9	24.9	7.3	7.3	5.4	5.5	65.8	66.0	6.5	6.5	1.7	1.8
				24.9		7.4		5.5		66.1		6.5		1.8	
19 November 2025	18:00	Cloudy	10	21.3	21.3	8.3	8.3	6.4	6.4	72.7	72.5	7.3	7.3	1.0	1.0
				21.3		8.3		6.4		72.2		7.3		1.0	
21 November 2025	17:30	Fine	10	19.5	19.5	8.1	8.1	7.3	7.3	79.3	79.3	2.7	2.7	1.0	1.0
				19.5		8.1		7.3		79.3		2.7		1.0	
24 November 2025	17:00	Sunny	10	24.0	24.0	8.4	8.4	7.8	7.8	93.0	93.0	2.3	2.3	1.0	1.2
				24.0		8.4		7.8		93.0		2.2		1.3	
26 November 2025	16:34	Sunny	10	23.1	23.1	8.3	8.3	6.5	6.5	76.2	76.1	6.7	6.8	1.0	1.0
				23.1		8.3		6.5		75.9		6.8		1.0	
28 November 2025	17:00	Sunny	10	23.3	23.3	8.4	8.4	7.0	7.0	81.5	81.7	5.9	5.9	1.0	1.3
				23.3		8.4		7.0		81.8		5.9		1.6	

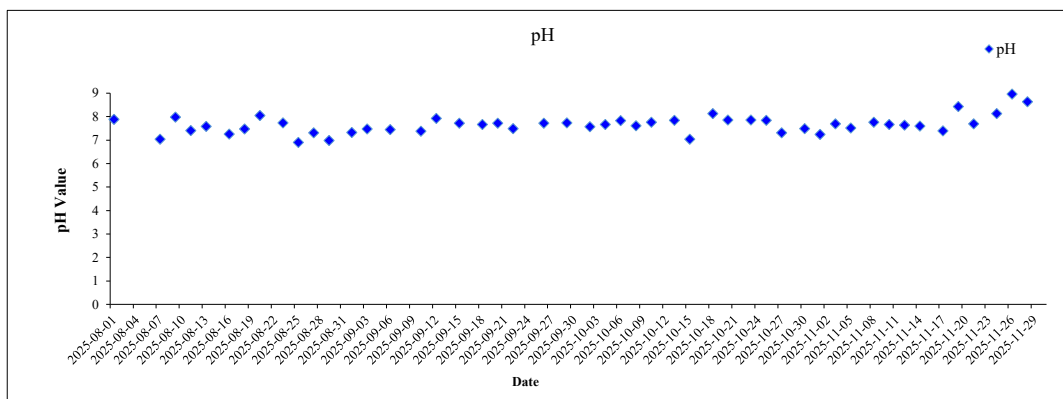
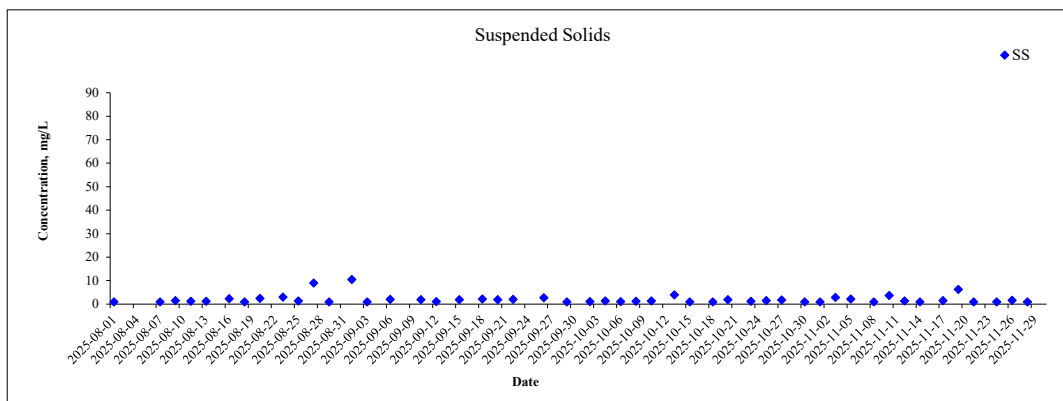
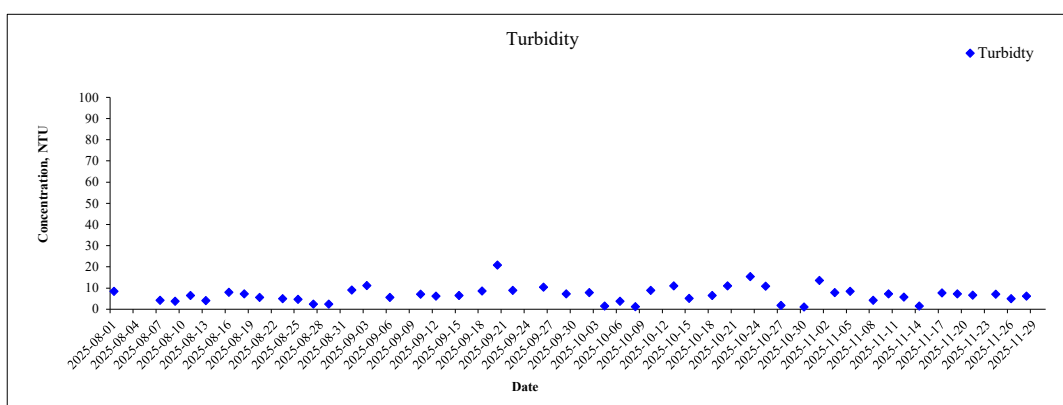
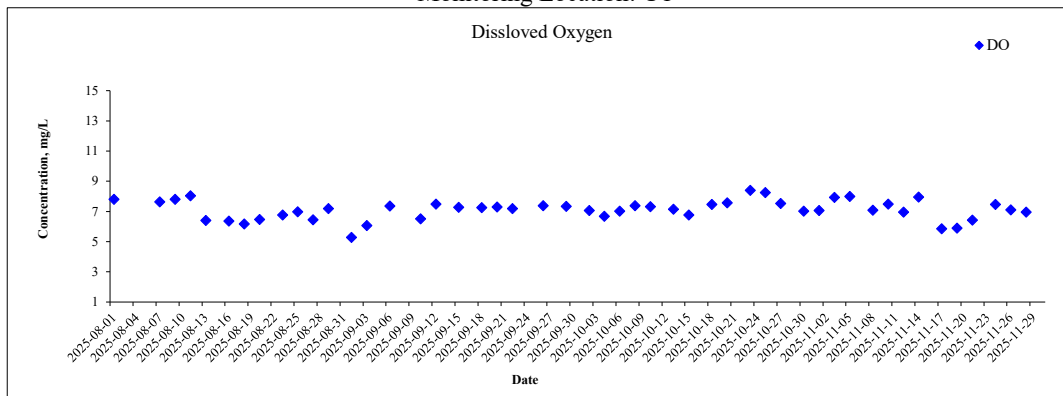
### Monitoring Location: TKW1



### Monitoring Location: TKW

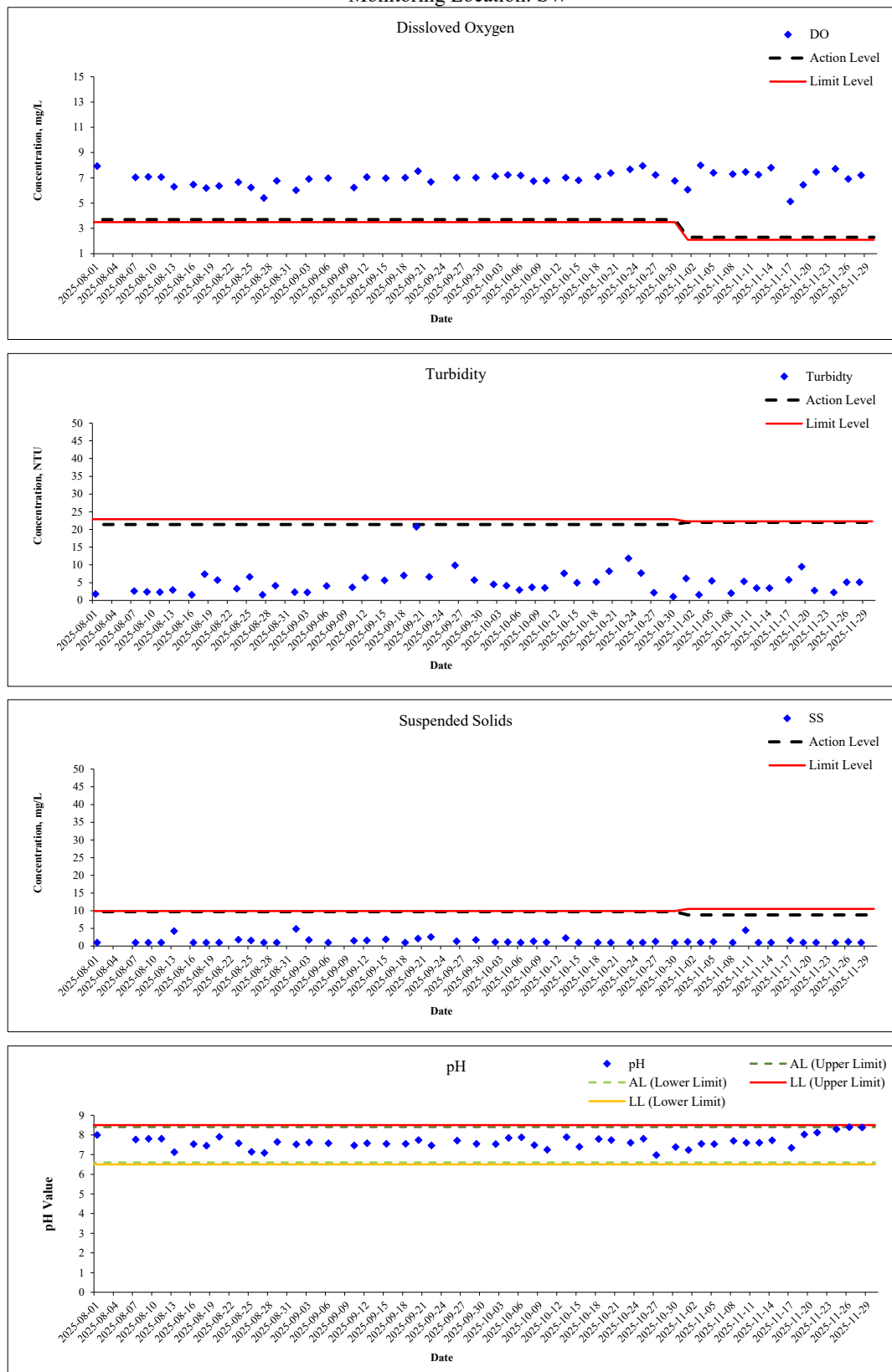


### Monitoring Location: U1

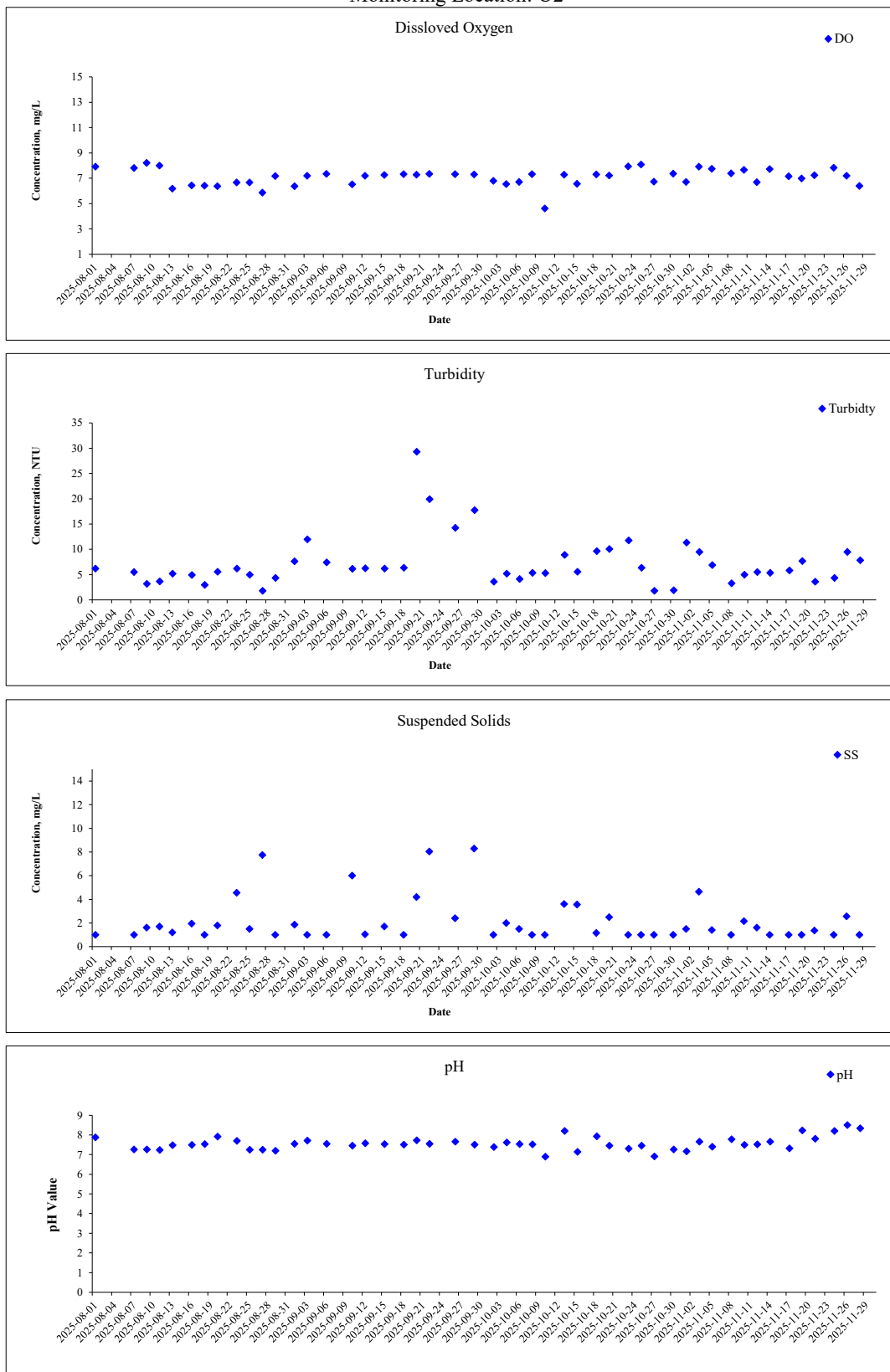




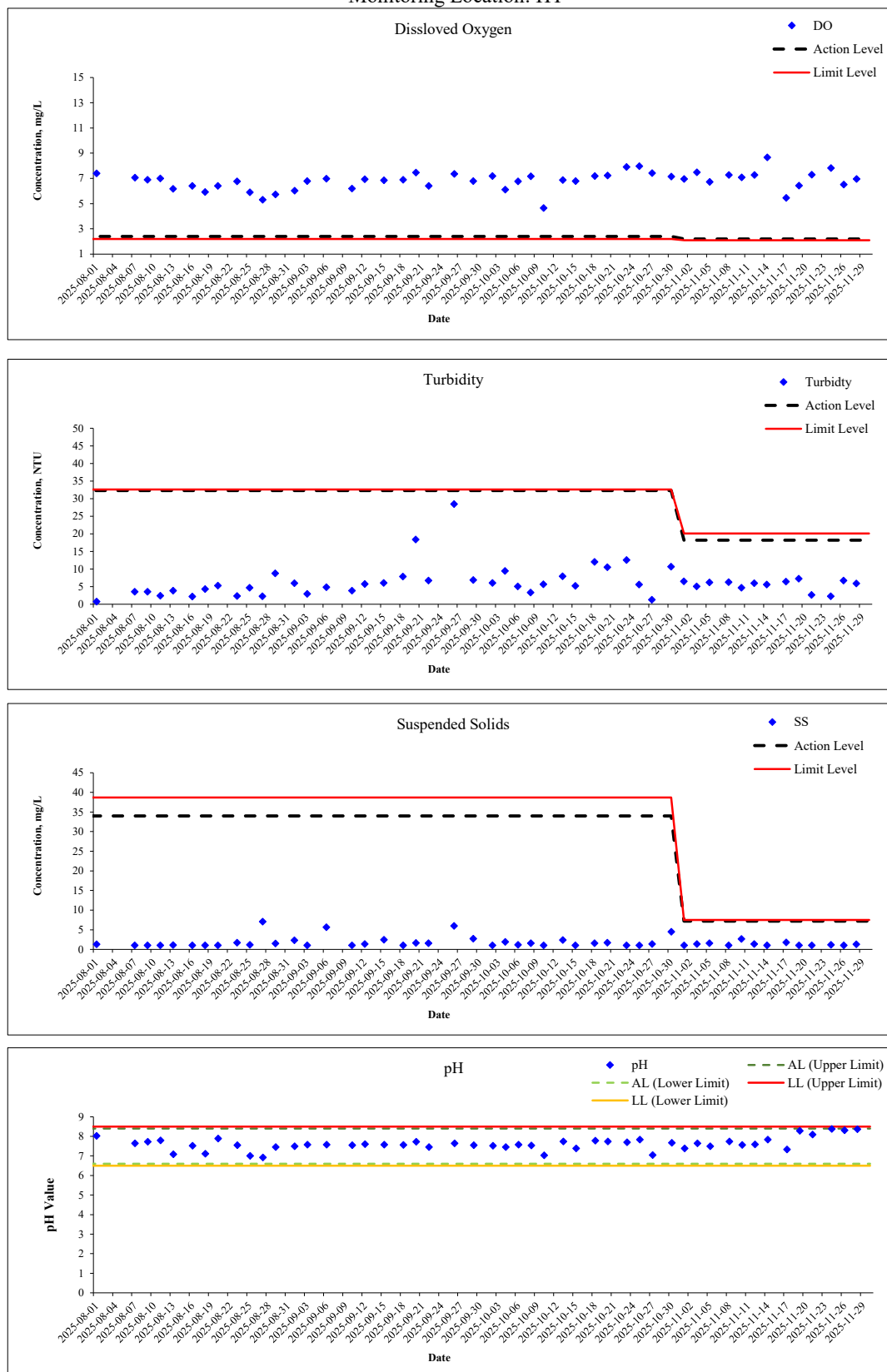
### Monitoring Location: SW



### Monitoring Location: U2



### Monitoring Location: HT



## Appendix G

### Quality Control Report for Suspended Solids



## Acumen Laboratory and Testing Limited

Workshop 04, 7/F, The Whitney, No. 183 Wai Yip Street, Kwun Tong, Kowloon

Tel: (852) 2333 6823 Fax: (852) 2333 1316

Page 1 of 1

### Appendix - Quality Control Summary Table

Project Name: Hung Shui Kiu/Ha Tsuen New Development Area Stage 1 Works

		Method Blank Report		Duplicate Report			Sample Spike Report		Pass / Fail
		MDL	Result	Original Result	Duplicate Result	RPD	Spike concentration	Spike Recovery	
Sampling Date	Job No. Unit	mg/L	mg/L	mg/L	mg/L	%	mg/L	%	/
01/11/2025	R252440	0.22	0.10	3.10	3.01	2.95	10	94.1	Pass
03/11/2025	R252460	0.22	0.10	4.29	4.44	-3.44	10	93.1	Pass
05/11/2025	R252481	0.22	0.11	4.79	4.62	3.61	10	93.7	Pass
08/11/2025	R252499	0.22	0.07	4.68	4.85	-3.57	10	92.7	Pass
10/11/2025	R252523	0.22	0.08	4.02	3.91	2.77	10	92.8	Pass
12/11/2025	R252531	0.22	0.09	5.02	5.17	-2.94	10	92.0	Pass
14/11/2025	R252542	0.22	0.10	3.99	3.87	3.05	10	94.3	Pass
17/11/2025	R252556	0.22	0.09	3.01	3.09	-2.62	10	92.5	Pass
19/11/2025	R252582	0.22	0.07	4.14	3.97	4.19	10	92.6	Pass
21/11/2025	R252599	0.22	0.10	4.33	4.42	-2.06	10	93.8	Pass
24/11/2025	R252606	0.22	0.10	4.44	4.30	3.20	10	93.7	Pass
26/11/2025	R252639	0.22	0.07	4.04	4.17	-3.17	10	94.2	Pass
28/11/2025	R252670	0.22	0.09	4.36	4.22	3.26	10	92.0	Pass

## Appendix H

### Event and Action Plan



**Table H1 Event and Action Plan for Water Quality**

Event	Action			
	ET Leader	IEC	ER	Contractor
<b>Action Level</b>				
Action level being exceeded by one sampling day	<ul style="list-style-type: none"> <li>Repeat in-situ measurement to confirm findings;</li> <li>Identify source(s) of impact;</li> <li>Inform IEC and Contractor;</li> <li>Check monitoring data, all plant, equipment and Contractor's working methods;</li> <li>Discuss mitigation measures with IEC and Contractor;</li> <li>Repeat measurement on next day of exceedance.</li> </ul>	<ul style="list-style-type: none"> <li>Discuss with ET and Contractor on the mitigation measures;</li> <li>Review proposals on mitigation measures submitted by Contractor and advise the ER accordingly;</li> <li>Assess the effectiveness of the implemented mitigation measures.</li> </ul>	<ul style="list-style-type: none"> <li>Discuss with IEC on the proposed mitigation measures;</li> <li>Make agreement on the mitigation measures to be implemented.</li> </ul>	<ul style="list-style-type: none"> <li>Inform the ER and confirm notification of the non-compliance in writing;</li> <li>Rectify unacceptable practice;</li> <li>Check all plant and equipment;</li> <li>Consider changes of working methods;</li> <li>Discuss with ET and IEC and propose mitigation measures to IEC and ER;</li> <li>Implement the agreed mitigation measures.</li> </ul>
Action Level being exceeded by more than one consecutive sampling days	<ul style="list-style-type: none"> <li>Repeat in-situ measurement to confirm findings;</li> <li>Identify source(s) of impact;</li> <li>Inform IEC and Contractor;</li> <li>Check monitoring data, all plant, equipment and Contractor's working methods;</li> <li>Discuss mitigation measures with IEC and Contractor;</li> <li>Ensure mitigation measures are implemented;</li> <li>Prepare to increase the monitoring frequency to daily;</li> <li>Repeat measurement on next day of exceedance.</li> </ul>	<ul style="list-style-type: none"> <li>Discuss with ET and Contractor on the mitigation measures;</li> <li>Review proposals on mitigation measures submitted by Contractor and advise the ER accordingly;</li> <li>Assess the effectiveness of the implemented mitigation measures.</li> </ul>	<ul style="list-style-type: none"> <li>Discuss with IEC on the proposed mitigation measures;</li> <li>Make agreement on the mitigation measures to be implemented;</li> <li>Assess the effectiveness of the implemented mitigation measures</li> </ul>	<ul style="list-style-type: none"> <li>Inform the Engineer and confirm notification of the noncompliance in writing;</li> <li>Rectify unacceptable practice;</li> <li>Check all plant and equipment;</li> <li>Consider changes of working methods;</li> <li>Discuss with ET and IEC and propose mitigation measures to IEC and ER within 3 working days;</li> <li>Implement the agreed mitigation measures.</li> </ul>

Event	Action			
	ET Leader	IEC	ER	Contractor
<b>Limit Level</b>				
Limit level being exceeded by one sampling day	<ul style="list-style-type: none"> <li>Repeat in-situ measurement to confirm findings;</li> <li>Identify source(s) of impact;</li> <li>Inform IEC and Contractor;</li> <li>Check monitoring data, all plant, equipment and Contractor's working methods;</li> <li>Discuss mitigation measures with IEC and Contractor;</li> <li>Ensure mitigation measures are implemented;</li> <li>Increase the monitoring frequency to daily until no exceedance of Limit Level.</li> </ul>	<ul style="list-style-type: none"> <li>Discuss with ET and Contractor on the mitigation measures;</li> <li>Review proposals on mitigation measures submitted by Contractor and advise the ER accordingly;</li> <li>Assess the effectiveness of the implemented mitigation measures.</li> </ul>	<ul style="list-style-type: none"> <li>Discuss with IEC, ET and Contractor on the proposed mitigation measures;</li> <li>Request Contractor to critically review the working methods;</li> <li>Make agreement on the mitigation measures to be implemented;</li> <li>Assess the effectiveness of the implemented mitigation measures.</li> </ul>	<ul style="list-style-type: none"> <li>Inform the ER and confirm notification of the non-compliance in writing;</li> <li>Rectify unacceptable practice;</li> <li>Check all plant and equipment;</li> <li>Consider changes of working methods;</li> <li>Discuss with ET, IEC and ER and propose mitigation measures to IEC and ER within 3 working days;</li> <li>Implement the agreed mitigation measures.</li> </ul>
Limit level being exceeded by more than one consecutive sampling days	<ul style="list-style-type: none"> <li>Repeat in-situ measurement to confirm findings;</li> <li>Identify source(s) of impact;</li> <li>Inform IEC, Contractor and EPD;</li> <li>Check monitoring data, all plant, equipment and Contractor's working methods;</li> <li>Discuss mitigation measures with IEC, ER and Contractor;</li> <li>Ensure mitigation measures are implemented;</li> <li>Increase the monitoring frequency to daily until no exceedance of Limit Level for two consecutive days.</li> </ul>	<ul style="list-style-type: none"> <li>Discuss with ET and Contractor on the mitigation measures;</li> <li>Review proposals on mitigation measures submitted by Contractor and advise the ER accordingly;</li> <li>Assess the effectiveness of the implemented mitigation measures.</li> </ul>	<ul style="list-style-type: none"> <li>Discuss with IEC, ET and Contractor on the proposed mitigation measures;</li> <li>Request Contractor to critically review the working methods;</li> <li>Make agreement on the mitigation measures to be implemented;</li> <li>Assess the effectiveness of the implemented mitigation measures.</li> <li>Consider and instruct, if necessary the Contractor to slow down or to stop all or part of the marine work</li> </ul>	<ul style="list-style-type: none"> <li>Inform the ER and confirm notification of the non-compliance in writing;</li> <li>Rectify unacceptable practice;</li> <li>Check all plant and equipment;</li> <li>Consider changes of working methods;</li> <li>Discuss with ET, IEC and ER and propose mitigation measures to IEC and ER within 3 working days;</li> <li>Implement the agreed mitigation measures.</li> </ul>

Event	Action			
	ET Leader	IEC	ER	Contractor
			until no exceedance if Limit Level.	<ul style="list-style-type: none"><li>As directed by the ER, to slow down or to stop all or part of the marine work or construction activities.</li></ul>

**Table H2 Event/Action Plan for Landscape and Visual**

Event	Action			
	ET	IEC	ER	Contractor
Design Check	1. Check final design conforms to the requirements of EP and prepare report.	1. Check report. 2. Recommend remedial design if necessary.	1. Undertake remedial design if necessary.	-
Nonconformity on one occasion	1. Inform the IEC, ER and the Contractor 2. Discuss remedial actions with IEC, ER and Contractor 3. Monitor remedial actions until rectification has been completed	1. Check inspection report. 2. Check Contractor's working method 3. Discuss with ET, ER and Contractor on possible remedial measures. 4. Advise ER on effective of proposed remedial measures. 5. Check implementation of remedial measures	1. Confirm receipt of notification of nonconformity in writing 2. Review and agree on the remedial measures proposed by the Contractor 3. Ensure remedial measures are properly implemented	1. Identify source and investigate the nonconformity 2. Amend working methods agreed with ER as appropriate 3. Rectify damage and undertake any necessary replacement
Repeated nonconformity	1. Identify sources 2. Inform the Contractor, IEC and ER 3. Discuss inspection frequency 4. Discuss remedial actions with IEC, ER and Contractor 5. Monitor remedial actions until rectification has been completed 6. If nonconformity stops, cease additional monitoring	1. Check inspection report 2. Check Contractor's working method 3. Discuss with ET, ER and Contractor on possible remedial measures 4. Advise ER on effectiveness of proposed remedial measures	1. Notify the Contractor 2. In consultation with the ET and IEC, agree with the Contractor on the remedial measures to be implemented 3. Supervise implementation of remedial measures	1. Identify source and investigate the nonconformity 2. Amend working methods agreed with ER as appropriate 3. Rectify damage and undertake any necessary replacement. 4. Stop relevant portion of works as determined by ER until the nonconformity is abated.

## Appendix I

### Waste Generation in the Reporting Month

Name of Department : Civil Engineering and Development Department

Contract No.: YL/2020/03**Monthly Summary Waste Flow Table for 2025 (year)**

Month	Actual Quantities of Inert C&D Materials Generated Monthly						Actual Quantities of C&D Wastes Generated Monthly				
	Total Quantity Generated	Hard Rock and Large Broken Concrete ^1	Reused in the Contract	Reused in other Projects	Disposed as Public Fill	Imported Fill	Metals	Paper / Cardboard Packaging	Plastics (see Note 3)	Chemical Waste	Others e.g. general refuse
	(in '000m <sup>3</sup> )	(in '000m <sup>3</sup> )	(in '000m <sup>3</sup> )	(in '000m <sup>3</sup> )	(in '000m <sup>3</sup> )	(in '000m <sup>3</sup> )	(in '000kg)	(in '000kg)	(in '000kg)	(in '000kg)	(in '000m <sup>3</sup> )
Jan	13.068	0.000	0.233	0.000	12.834	0.000	0.000	0.000	0.000	0.000	0.036
Feb	9.435	0.000	0.256	0.000	9.179	0.000	0.000	0.000	0.000	0.000	0.018
Mar	2.200	0.000	0.233	0.000	1.967	0.000	0.000	0.000	0.000	0.000	0.014
Apr	0.167	0.000	0.167	0.000	0.000	0.000	0.000	0.000	0.000	0.000	0.004
May	0.000	0.000	0.000	0.000	0.000	0.000	0.000	0.000	0.000	0.000	0.004
Jun	0.000	0.000	0.000	0.000	0.000	0.000	0.000	0.000	0.000	0.000	0.014
SUB-TOTAL	24.869	0.000	0.889	0.000	23.980	0.000	0.000	0.000	0.000	0.000	0.090
Jul	0.000	0.000	0.000	0.000	0.000	0.000	0.000	0.000	0.000	0.000	0.010
Aug	0.073	0.000	0.000	0.000	0.073	0.000	0.000	0.000	0.000	0.000	0.027
Sep	0.072	0.000	0.000	0.000	0.072	0.000	0.000	0.000	0.000	0.000	0.026
Oct	0.014	0.000	0.000	0.000	0.014	0.000	0.000	0.000	0.000	0.000	0.007
Nov	0.022	0.000	0.000	0.000	0.022	0.000	0.000	0.000	0.000	0.000	0.006
Dec											
TOTAL	25.050	0.000	0.889	0.000	24.161	0.000	0.000	0.000	0.000	0.000	0.167

Notes :

- (1) The performance targets are given in PS Clause 115(14).
- (2) The waste flow table shall also include C&D materials that are specified in the Contract to be imported for use at the Site.
- (3) Plastics refer to plastic bottles / containers, plastic sheets / foam from packaging materials
- (4) The Contractor shall also submit the latest forecast of the total amount of C&D material expected to be generated from the Works, together with a breakdown of the nature where the total amount of C&D materials expected to be generated from the Works is equal to or exceeding 50,000m<sup>3</sup>.

## Appendix J

### Summary of Complaint, Notification of summons and Prosecution



#### Statistical Summary of Environmental Complaints

Reporting Period	Environmental Complaint Statistics		
	Frequency	Cumulative	Complaint Nature
1 – 30 November 2025	0	0	N/A

#### Statistical Summary of Environmental Summons

Reporting Period	Environmental Summons Statistics		
	Frequency	Cumulative	Details
1 – 30 November 2025	0	0	N/A

#### Statistical Summary of Environmental Prosecution

Reporting Period	Environmental Prosecution Statistics		
	Frequency	Cumulative	Details
1 – 30 November 2025	0	0	N/A

## Appendix K

### Summary of Submission Status under Environmental Permit

## Submission Status Under Environmental Permit EP-528/2017

EP Condition	Title of Submission	Submission Status
2.3	Management Organization of Main Construction Companies	Submitted to the EPD on 15 Nov 2021
2.4	Updated Environmental Monitoring and Audit Manual	Submitted to the EPD on 13 Jul 2022
2.5	Location Plans	Submitted to the EPD on 3 Nov 2022 (1st submission) Submitted to the EPD on 22 May 2023 (2nd submission)
2.6	Supplementary Contamination Assessment Plan (CAP)	Submitted to the EPD on 4 Jul 2022. The EPD approved the Supplementary CAP on 11 Jul 2022.
2.7	Landscape and Visual Mitigation Plan	Submitted to the EPD on 12 Jan 2023 (1st submission) Submitted to the EPD on 8 Jul 2023 (2nd submission) Submitted to the EPD on 7 June 2024 (3rd submission) Submitted to the EPD on 29 April 2025 (4th submission) Submitted to the EPD on 21 August 2025 (5th submission)
2.8	Submission of Traffic Noise Mitigation Plan	According to the approved EIA Report (EIAO Register No. AEIAR-203/2016), no road traffic noise mitigation measures were recommended along the interim section of Road D1 (under Contract No. YL/2020/03). As such, submission of the Traffic Noise Mitigation Plan is not applicable.
3.3	Baseline Monitoring Report	Submitted to the EPD on 28 Oct 2022 (1 <sup>st</sup> Submission) EPD issued comment on 5 May 2023 Submitted to the EPD on 20 Sept 2023 (2 <sup>st</sup> Submission) EPD have no further comments on 5 Jan 2024
3.4	Monthly EM&A Report (December 2022)	Verified by the IEC on 18 Jan 2023
3.4	Monthly EM&A Report (January 2023)	Verified by the IEC on 16 Feb 2023
3.4	Monthly EM&A Report (February 2023)	Verified by the IEC on 15 Mar 2023
3.4	Monthly EM&A Report (March 2023)	Verified by the IEC on 21 Apr 2023

EP Condition	Title of Submission	Submission Status
3.4	Monthly EM&A Report (April 2023)	Verified by the IEC on 29 Jun 2023
3.4	Monthly EM&A Report (May 2023)	Verified by the IEC on 29 Jun 2023
3.4	Monthly EM&A Report (June 2023)	Verified by the IEC on 20 Jul 2023
3.4	Monthly EM&A Report (July 2023)	Verified by the IEC on 16 Aug 2023
3.4	Monthly EM&A Report (August 2023)	Verified by the IEC on 18 Sept 2023
3.4	Monthly EM&A Report (September 2023)	Verified by the IEC on 16 Oct 2023
3.4	Monthly EM&A Report (October 2023)	Verified by the IEC on 14 Nov 2023
3.4	Monthly EM&A Report (November 2023)	Verified by the IEC on 15 Dec 2023
3.4	Monthly EM&A Report (December 2023)	Verified by the IEC on 12 Jan 2024
3.4	Monthly EM&A Report (January 2024)	Verified by the IEC on 14 Feb 2024
3.4	Monthly EM&A Report (February 2024)	Verified by the IEC on 14 Mar 2024
3.4	Monthly EM&A Report (March 2024)	Verified by the IEC on 19 Apr 2024
3.4	Monthly EM&A Report (April 2024)	Verified by the IEC on 13 May 2024
3.4	Monthly EM&A Report (May 2024)	Verified by the IEC on 14 Jun 2024
3.4	Monthly EM&A Report (June 2024)	Verified by the IEC on 15 Jul 2024
3.4	Monthly EM&A Report (July 2024)	Verified by the IEC on 14 Aug 2024
3.4	Monthly EM&A Report (August 2024)	Verified by the IEC on 12 Sept 2024
3.4	Monthly EM&A Report (September 2024)	Verified by the IEC on 14 Oct 2024

<b>EP Condition</b>	<b>Title of Submission</b>	<b>Submission Status</b>
<b>3.4</b>	Monthly EM&A Report (October 2024)	Verified by the IEC on 18 Nov 2024
<b>3.4</b>	Monthly EM&A Report (November 2024)	Verified by the IEC on 12 Dec 2024
<b>3.4</b>	Monthly EM&A Report (December 2024)	Verified by the IEC on 13 Jan 2025
<b>3.4</b>	Monthly EM&A Report (January 2025)	Verified by the IEC on 12 Feb 2025
<b>3.4</b>	Monthly EM&A Report (February 2025)	Verified by the IEC on 11 Mar 2025
<b>3.4</b>	Monthly EM&A Report (March 2025)	Verified by the IEC on 11 Apr 2025
<b>3.4</b>	Monthly EM&A Report (April 2025)	Verified by the IEC on 13 May 2025
<b>3.4</b>	Monthly EM&A Report (May 2025)	Verified by the IEC on 11 June 2025
<b>3.4</b>	Monthly EM&A Report (June 2025)	Verified by the IEC on 11 July 2025
<b>3.4</b>	Monthly EM&A Report (July 2025)	Verified by the IEC on 13 August 2025
<b>3.4</b>	Monthly EM&A Report (August 2025)	Verified by the IEC on 11 September 2025
<b>3.4</b>	Monthly EM&A Report (September 2025)	Verified by the IEC on 15 October 2025
<b>3.4</b>	Monthly EM&A Report (October 2025)	Verified by the IEC on 18 November 2025
<b>4.2</b>	Dedicated Internet web site	Launched in mid-January 2023

## Appendix L

### Laboratory Report for Suspended Solids



## Acumen Laboratory and Testing Limited

Workshop 04, 7/F, The Whitney, No. 183 Wai Yip Street, Kwun Tong, Kowloon  
Tel: (852) 2333 6823 Fax: (852) 2333 1316



### Test Report

Page 1 of 2

Report Number : Q250003aR252440

Job Number : R252440

Issue Date : 05/11/2025

Applicant Name : Acuity Sustainability Consulting Limited

Applicant Address : Unit 1608, 16/F, Tower B, Manulife Financial Centre, 223 – 231 Wai Yip Street, Kwun Tong, Kowloon Hong Kong S. A. R.

Project Name : Hung Shui Kiu/Ha  
Tsuen New Development Area Stage 1 Works

Test Required : Total Suspended Solids (TSS)

Sampling Date : 01/11/2025

Date Samples Received : 01/11/2025

Sample Nature : Wastewater

Number of Samples Received : 12

Condition Received : Sample(s) arrived laboratory in chilled condition

Type of Container : HDPE Plastic Bottles

Laboratory ID : R252440/1 – 12

Test Period : 03/11/2025 – 04/11/2025

Method Used : APHA 23ed 2540D for Total Suspended Solids


  

Test Result : Refer to the results on page 2-3.

*For and on behalf of*

Acumen Laboratory and Testing Limited

Authorized Signature :

  
Hui Wai Fung, Huntington

Laboratory Manager

Chemical and Microbiological Division



### Test Report

Page 2 of 2

Report Number : Q250003aR252440  
Job Number : R252440  
Issue Date : 05/11/2025

### Test Result:

Lab ID	Sampling Date	Client Sample ID	Total Suspended Solids (TSS), mg/L
R252440/1	01/11/2025	U2	1.2
R252440/2	01/11/2025	U2#	1.8
R252440/3	01/11/2025	U1	<1.0
R252440/4	01/11/2025	U1#	<1.0
R252440/5	01/11/2025	SW	1.1
R252440/6	01/11/2025	SW#	1.3
R252440/7	01/11/2025	HT	<1.0
R252440/8	01/11/2025	HT#	<1.0
R252440/9	01/11/2025	TKW1	1.1
R252440/10	01/11/2025	TKW1#	1.1
R252440/11	01/11/2025	TKW	<1.0
R252440/12	01/11/2025	TKW#	<1.0

**Note:**

1. mg/L indicates milligram per liter
2. < indicates less than.
3. Reporting limit is 2.5mg/L for 1L sample
4. Reporting limit is 1 mg/L for 2.5L sample
5. Applicant name, applicant address, project name, sampling date, sample ID and sample nature are provided by applicant.
6. The result(s) relate only to the item(s) tested.
7. The result(s) are applied only to the sample(s) received.

\*\*\*End of Report\*\*\*



## Acumen Laboratory and Testing Limited

Workshop 04, 7/F, The Whitney, No. 183 Wai Yip Street, Kwun Tong, Kowloon

Tel: (852) 2333 6823 Fax: (852) 2333 1316



### Test Report

Page 1 of 2

Report Number : Q250003aR252460

Job Number : R252460

Issue Date : 06/11/2025

Applicant Name : Acuity Sustainability Consulting Limited

Applicant Address : Unit 1608, 16/F, Tower B, Manulife Financial Centre, 223 – 231 Wai Yip Street, Kwun Tong, Kowloon Hong Kong S. A. R.

Project Name : Hung Shui Kiu/Ha  
Tsuen New Development Area Stage 1 Works

Test Required : Total Suspended Solids (TSS)

Sampling Date : 03/11/2025

Date Samples Received : 03/11/2025

Sample Nature : Wastewater

Number of Samples Received : 12

Condition Received : Sample(s) arrived laboratory in chilled condition

Type of Container : HDPE Plastic Bottles

Laboratory ID : R252460/1 – 12

Test Period : 04/11/2025 – 05/11/2025


Method Used : APHA 23ed 2540D for Total Suspended Solids

Test Result : Refer to the results on page 2-3.

*For and on behalf of*

Acumen Laboratory and Testing Limited

Authorized Signature :

  
Hui Wai Fung, Huntington

Laboratory Manager

Chemical and Microbiological Division

## Test Report

Page 2 of 2

Report Number : Q250003aR252460

Job Number : R252460

Issue Date : 06/11/2025

### Test Result:

Lab ID	Sampling Date	Client Sample ID	Total Suspended Solids (TSS), mg/L
R252460/1	03/11/2025	U2	4.8
R252460/2	03/11/2025	U2#	4.5
R252460/3	03/11/2025	U1	2.6
R252460/4	03/11/2025	U1#	3.0
R252460/5	03/11/2025	SW	<1.0
R252460/6	03/11/2025	SW#	<1.0
R252460/7	03/11/2025	HT	1.1
R252460/8	03/11/2025	HT#	1.6
R252460/9	03/11/2025	TKW1	<1.0
R252460/10	03/11/2025	TKW1#	<1.0
R252460/11	03/11/2025	TKW	1.3
R252460/12	03/11/2025	TKW#	<1.0

#### Note:

1. mg/L indicates milligram per liter
2. < indicates less than.
3. Reporting limit is 2.5mg/L for 1L sample
4. Reporting limit is 1 mg/L for 2.5L sample
5. Applicant name, applicant address, project name, sampling date, sample ID and sample nature are provided by applicant.
6. The result(s) relate only to the item(s) tested.
7. The result(s) are applied only to the sample(s) received.

\*\*\*End of Report\*\*\*



## Acumen Laboratory and Testing Limited

Workshop 04, 7/F, The Whitney, No. 183 Wai Yip Street, Kwun Tong, Kowloon  
Tel: (852) 2333 6823 Fax: (852) 2333 1316



### Test Report

Page 1 of 2

Report Number : Q250003aR252481

Job Number : R252481

Issue Date : 10/11/2025

Applicant Name : Acuity Sustainability Consulting Limited

Applicant Address : Unit 1608, 16/F, Tower B, Manulife Financial Centre, 223 – 231 Wai Yip Street, Kwun Tong, Kowloon Hong Kong S. A. R.

Project Name : Hung Shui Kiu/Ha  
Tsuen New Development Area Stage 1 Works

Test Required : Total Suspended Solids (TSS)

Sampling Date : 05/11/2025

Date Samples Received : 05/11/2025

Sample Nature : Wastewater

Number of Samples Received : 12

Condition Received : Sample(s) arrived laboratory in chilled condition

Type of Container : HDPE Plastic Bottles

Laboratory ID : R252481/1 – 12

Test Period : 06/11/2025 – 07/11/2025


Method Used : APHA 23ed 2540D for Total Suspended Solids

Test Result : Refer to the results on page 2-3.

*For and on behalf of*

Acumen Laboratory and Testing Limited

Authorized Signature :

  
Hui Wai Fung, Huntington

Laboratory Manager

Chemical and Microbiological Division



### Test Report

Page 2 of 2

Report Number : Q250003aR252481

Job Number : R252481

Issue Date : 10/11/2025

### Test Result:

Lab ID	Sampling Date	Client Sample ID	Total Suspended Solids (TSS), mg/L
R252481/1	05/11/2025	U2	1.4
R252481/2	05/11/2025	U2#	1.4
R252481/3	05/11/2025	U1	2.0
R252481/4	05/11/2025	U1#	2.3
R252481/5	05/11/2025	SW	1.1
R252481/6	05/11/2025	SW#	1.3
R252481/7	05/11/2025	HT	1.5
R252481/8	05/11/2025	HT#	1.7
R252481/9	05/11/2025	TKW1	<1.0
R252481/10	05/11/2025	TKW1#	<1.0
R252481/11	05/11/2025	TKW	<1.0
R252481/12	05/11/2025	TKW#	<1.0

**Note:**

1. mg/L indicates milligram per liter
2. < indicates less than.
3. Reporting limit is 2.5mg/L for 1L sample
4. Reporting limit is 1 mg/L for 2.5L sample
5. Applicant name, applicant address, project name, sampling date, sample ID and sample nature are provided by applicant.
6. The result(s) relate only to the item(s) tested.
7. The result(s) are applied only to the sample(s) received.

\*\*\*End of Report\*\*\*



## Acumen Laboratory and Testing Limited

Workshop 04, 7/F, The Whitney, No. 183 Wai Yip Street, Kwun Tong, Kowloon  
Tel: (852) 2333 6823 Fax: (852) 2333 1316



### Test Report

Page 1 of 2

Report Number : Q250003aR252499

Job Number : R252499

Issue Date : 11/11/2025

Applicant Name : Acuity Sustainability Consulting Limited

Applicant Address : Unit 1608, 16/F, Tower B, Manulife Financial Centre, 223 – 231 Wai Yip Street, Kwun Tong, Kowloon Hong Kong S. A. R.

Project Name : Hung Shui Kiu/Ha  
Tsuen New Development Area Stage 1 Works

Test Required : Total Suspended Solids (TSS)

Sampling Date : 08/11/2025

Date Samples Received : 08/11/2025

Sample Nature : Wastewater

Number of Samples Received : 12

Condition Received : Sample(s) arrived laboratory in chilled condition

Type of Container : HDPE Plastic Bottles

Laboratory ID : R252499/1 – 12

Test Period : 10/11/2025 – 11/11/2025


Method Used : APHA 23ed 2540D for Total Suspended Solids

Test Result : Refer to the results on page 2-3.

*For and on behalf of*

Acumen Laboratory and Testing Limited

Authorized Signature :

  
Hui Wai Fung, Huntington

Laboratory Manager

Chemical and Microbiological Division

### Test Report

Page 2 of 2

Report Number : Q250003aR252499  
Job Number : R252499  
Issue Date : 11/11/2025

### Test Result:

Lab ID	Sampling Date	Client Sample ID	Total Suspended Solids (TSS), mg/L
R252499/1	08/11/2025	U2	<1.0
R252499/2	08/11/2025	U2#	<1.0
R252499/3	08/11/2025	U1	<1.0
R252499/4	08/11/2025	U1#	<1.0
R252499/5	08/11/2025	SW	<1.0
R252499/6	08/11/2025	SW#	<1.0
R252499/7	08/11/2025	HT	<1.0
R252499/8	08/11/2025	HT#	<1.0
R252499/9	08/11/2025	TKW1	<1.0
R252499/10	08/11/2025	TKW1#	<1.0
R252499/11	08/11/2025	TKW	<1.0
R252499/12	08/11/2025	TKW#	<1.0

**Note:**

1. mg/L indicates milligram per liter
2. < indicates less than.
3. Reporting limit is 2.5mg/L for 1L sample
4. Reporting limit is 1 mg/L for 2.5L sample
5. Applicant name, applicant address, project name, sampling date, sample ID and sample nature are provided by applicant.
6. The result(s) relate only to the item(s) tested.
7. The result(s) are applied only to the sample(s) received.

\*\*\*End of Report\*\*\*





## Acumen Laboratory and Testing Limited

Workshop 04, 7/F, The Whitney, No. 183 Wai Yip Street, Kwun Tong, Kowloon  
Tel: (852) 2333 6823 Fax: (852) 2333 1316



### Test Report

Page 1 of 2

Report Number : Q250003aR252523

Job Number : R252523

Issue Date : 13/11/2025

Applicant Name : Acuity Sustainability Consulting Limited

Applicant Address : Unit 1608, 16/F, Tower B, Manulife Financial Centre, 223 – 231 Wai Yip Street, Kwun Tong, Kowloon Hong Kong S. A. R.

Project Name : Hung Shui Kiu/Ha Tsuen New Development Area Stage 1 Works

Test Required : Total Suspended Solids (TSS)

Sampling Date : 10/11/2025

Date Samples Received : 10/11/2025

Sample Nature : Wastewater

Number of Samples Received : 12

Condition Received : Sample(s) arrived laboratory in chilled condition

Type of Container : HDPE Plastic Bottles

Laboratory ID : R252523/1 – 12

Test Period : 11/11/2025 – 12/11/2025


Method Used : APHA 23ed 2540D for Total Suspended Solids

Test Result : Refer to the results on page 2-3.

*For and on behalf of*

Acumen Laboratory and Testing Limited

Authorized Signature :

  
Hui Wai Fung, Huntington

Laboratory Manager

Chemical and Microbiological Division

### Test Report

Page 2 of 2

Report Number : Q250003aR252523

Job Number : R252523

Issue Date : 13/11/2025

### Test Result:

Lab ID	Sampling Date	Client Sample ID	Total Suspended Solids (TSS), mg/L
R252523/1	10/11/2025	U2	2.2
R252523/2	10/11/2025	U2#	2.1
R252523/3	10/11/2025	U1	3.3
R252523/4	10/11/2025	U1#	4.1
R252523/5	10/11/2025	SW	3.5
R252523/6	10/11/2025	SW#	5.4
R252523/7	10/11/2025	HT	2.3
R252523/8	10/11/2025	HT#	3.0
R252523/9	10/11/2025	TKW1	3.2
R252523/10	10/11/2025	TKW1#	4.2
R252523/11	10/11/2025	TKW	4.3
R252523/12	10/11/2025	TKW#	3.3

**Note:**

1. mg/L indicates milligram per liter
2. < indicates less than.
3. Reporting limit is 2.5mg/L for 1L sample
4. Reporting limit is 1 mg/L for 2.5L sample
5. Applicant name, applicant address, project name, sampling date, sample ID and sample nature are provided by applicant.
6. The result(s) relate only to the item(s) tested.
7. The result(s) are applied only to the sample(s) received.

\*\*\*End of Report\*\*\*

### Test Report

Page 1 of 2

Report Number : Q250003aR252531

Job Number : R252531

Issue Date : 17/11/2025

Applicant Name : Acuity Sustainability Consulting Limited

Applicant Address : Unit 1608, 16/F, Tower B, Manulife Financial Centre, 223 – 231 Wai Yip Street, Kwun Tong, Kowloon Hong Kong S. A. R.

Project Name : Hung Shui Kiu/Ha  
Tsuen New Development Area Stage 1 Works

Test Required : Total Suspended Solids (TSS)

Sampling Date : 12/11/2025

Date Samples Received : 12/11/2025

Sample Nature : Wastewater

Number of Samples Received : 12

Condition Received : Sample(s) arrived laboratory in chilled condition

Type of Container : HDPE Plastic Bottles

Laboratory ID : R252531/1 – 12

Test Period : 13/11/2025 – 14/11/2025

Method Used : APHA 23ed 2540D for Total Suspended Solids

Test Result : Refer to the results on page 2-3.

*For and on behalf of*

Acumen Laboratory and Testing Limited

Authorized Signature :

  
Hui Wai Fung, Huntington

Laboratory Manager

Chemical and Microbiological Division

### Test Report

Page 2 of 2

Report Number : Q250003aR252531

Job Number : R252531

Issue Date : 17/11/2025

### Test Result:

Lab ID	Sampling Date	Client Sample ID	Total Suspended Solids (TSS), mg/L
R252531/1	12/11/2025	U2	1.5
R252531/2	12/11/2025	U2#	1.7
R252531/3	12/11/2025	U1	1.5
R252531/4	12/11/2025	U1#	1.3
R252531/5	12/11/2025	SW	<1.0
R252531/6	12/11/2025	SW#	<1.0
R252531/7	12/11/2025	HT	1.4
R252531/8	12/11/2025	HT#	1.4
R252531/9	12/11/2025	TKW1	1.3
R252531/10	12/11/2025	TKW1#	1.9
R252531/11	12/11/2025	TKW	2.1
R252531/12	12/11/2025	TKW#	1.9

**Note:**

1. mg/L indicates milligram per liter
2. < indicates less than.
3. Reporting limit is 2.5mg/L for 1L sample
4. Reporting limit is 1 mg/L for 2.5L sample
5. Applicant name, applicant address, project name, sampling date, sample ID and sample nature are provided by applicant.
6. The result(s) relate only to the item(s) tested.
7. The result(s) are applied only to the sample(s) received.

\*\*\*End of Report\*\*\*





## Acumen Laboratory and Testing Limited

Workshop 04, 7/F, The Whitney, No. 183 Wai Yip Street, Kwun Tong, Kowloon  
Tel: (852) 2333 6823 Fax: (852) 2333 1316



### Test Report

Page 1 of 2

Report Number : Q250003aR252542

Job Number : R252542

Issue Date : 18/11/2025

Applicant Name : Acuity Sustainability Consulting Limited

Applicant Address : Unit 1608, 16/F, Tower B, Manulife Financial Centre, 223 – 231 Wai Yip Street, Kwun Tong, Kowloon Hong Kong S. A. R.

Project Name : Hung Shui Kiu/Ha Tsuen New Development Area Stage 1 Works

Test Required : Total Suspended Solids (TSS)

Sampling Date : 14/11/2025

Date Samples Received : 14/11/2025

Sample Nature : Wastewater

Number of Samples Received : 12

Condition Received : Sample(s) arrived laboratory in chilled condition

Type of Container : HDPE Plastic Bottles

Laboratory ID : R252542/1 – 12

Test Period : 17/11/2025 – 18/11/2025


Method Used : APHA 23ed 2540D for Total Suspended Solids

Test Result : Refer to the results on page 2-3.

*For and on behalf of*

Acumen Laboratory and Testing Limited

Authorized Signature :

  
Hui Wai Fung, Huntington

Laboratory Manager

Chemical and Microbiological Division

### Test Report

Page 2 of 2

Report Number : Q250003aR252542

Job Number : R252542

Issue Date : 18/11/2025

### Test Result:

Lab ID	Sampling Date	Client Sample ID	Total Suspended Solids (TSS), mg/L
R252542/1	14/11/2025	U2	1.0
R252542/2	14/11/2025	U2#	<1.0
R252542/3	14/11/2025	U1	<1.0
R252542/4	14/11/2025	U1#	<1.0
R252542/5	14/11/2025	SW	<1.0
R252542/6	14/11/2025	SW#	<1.0
R252542/7	14/11/2025	HT	<1.0
R252542/8	14/11/2025	HT#	<1.0
R252542/9	14/11/2025	TKW1	<1.0
R252542/10	14/11/2025	TKW1#	<1.0
R252542/11	14/11/2025	TKW	<1.0
R252542/12	14/11/2025	TKW#	<1.0

Note:

1. mg/L indicates milligram per liter
2. < indicates less than.
3. Reporting limit is 2.5mg/L for 1L sample
4. Reporting limit is 1 mg/L for 2.5L sample
5. Applicant name, applicant address, project name, sampling date, sample ID and sample nature are provided by applicant.
6. The result(s) relate only to the item(s) tested.
7. The result(s) are applied only to the sample(s) received.

\*\*\*End of Report\*\*\*



## Acumen Laboratory and Testing Limited

Workshop 04, 7/F, The Whitney, No. 183 Wai Yip Street, Kwun Tong, Kowloon  
Tel: (852) 2333 6823 Fax: (852) 2333 1316



### Test Report

Page 1 of 2

Report Number : Q250003aR252556

Job Number : R252556

Issue Date : 19/11/2025

Applicant Name : Acuity Sustainability Consulting Limited

Applicant Address : Unit 1608, 16/F, Tower B, Manulife Financial Centre, 223 – 231 Wai Yip Street, Kwun Tong, Kowloon Hong Kong S. A. R.

Project Name : Hung Shui Kiu/Ha  
Tsuen New Development Area Stage 1 Works

Test Required : Total Suspended Solids (TSS)

Sampling Date : 17/11/2025

Date Samples Received : 17/11/2025

Sample Nature : Wastewater

Number of Samples Received : 12

Condition Received : Sample(s) arrived laboratory in chilled condition

Type of Container : HDPE Plastic Bottles

Laboratory ID : R252556/1 – 12

Test Period : 18/11/2025 – 19/11/2025


Method Used : APHA 23ed 2540D for Total Suspended Solids

Test Result : Refer to the results on page 2-3.

*For and on behalf of*

Acumen Laboratory and Testing Limited

Authorized Signature :

  
Hui Wai Fung, Huntington

Laboratory Manager

Chemical and Microbiological Division



### Test Report

Page 2 of 2

Report Number : Q250003aR252556

Job Number : R252556

Issue Date : 19/11/2025

### Test Result:

Lab ID	Sampling Date	Client Sample ID	Total Suspended Solids (TSS), mg/L
R252556/1	17/11/2025	U2	<1.0
R252556/2	17/11/2025	U2#	<1.0
R252556/3	17/11/2025	U1	1.6
R252556/4	17/11/2025	U1#	1.4
R252556/5	17/11/2025	SW	1.2
R252556/6	17/11/2025	SW#	1.9
R252556/7	17/11/2025	HT	1.7
R252556/8	17/11/2025	HT#	1.8
R252556/9	17/11/2025	TKW1	<1.0
R252556/10	17/11/2025	TKW1#	1.1
R252556/11	17/11/2025	TKW	<1.0
R252556/12	17/11/2025	TKW#	<1.0

**Note:**

1. mg/L indicates milligram per liter
2. < indicates less than.
3. Reporting limit is 2.5mg/L for 1L sample
4. Reporting limit is 1 mg/L for 2.5L sample
5. Applicant name, applicant address, project name, sampling date, sample ID and sample nature are provided by applicant.
6. The result(s) relate only to the item(s) tested.
7. The result(s) are applied only to the sample(s) received.

\*\*\*End of Report\*\*\*



## Acumen Laboratory and Testing Limited

Workshop 04, 7/F, The Whitney, No. 183 Wai Yip Street, Kwun Tong, Kowloon  
Tel: (852) 2333 6823 Fax: (852) 2333 1316



### Test Report

Page 1 of 2

Report Number : Q250003aR252582

Job Number : R252582

Issue Date : 24/11/2025

Applicant Name : Acuity Sustainability Consulting Limited

Applicant Address : Unit 1608, 16/F, Tower B, Manulife Financial Centre, 223 – 231 Wai Yip Street, Kwun Tong, Kowloon Hong Kong S. A. R.

Project Name : Hung Shui Kiu/Ha  
Tsuen New Development Area Stage 1 Works

Test Required : Total Suspended Solids (TSS)

Sampling Date : 19/11/2025

Date Samples Received : 19/11/2025

Sample Nature : Wastewater

Number of Samples Received : 12

Condition Received : Sample(s) arrived laboratory in chilled condition

Type of Container : HDPE Plastic Bottles

Laboratory ID : R252582/1 – 12

Test Period : 20/11/2025 – 21/11/2025


Method Used : APHA 23ed 2540D for Total Suspended Solids

Test Result : Refer to the results on page 2-3.

*For and on behalf of*

Acumen Laboratory and Testing Limited

Authorized Signature :

  
Hui Wai Fung, Huntington

Laboratory Manager

Chemical and Microbiological Division

## Test Report

Page 2 of 2

Report Number : Q250003aR252582  
Job Number : R252582  
Issue Date : 24/11/2025

### Test Result:

Lab ID	Sampling Date	Client Sample ID	Total Suspended Solids (TSS), mg/L
R252582/1	19/11/2025	U2	<1.0
R252582/2	19/11/2025	U2#	<1.0
R252582/3	19/11/2025	U1	6.0
R252582/4	19/11/2025	U1#	6.4
R252582/5	19/11/2025	SW	<1.0
R252582/6	19/11/2025	SW#	<1.0
R252582/7	19/11/2025	HT	<1.0
R252582/8	19/11/2025	HT#	<1.0
R252582/9	19/11/2025	TKW1	<1.0
R252582/10	19/11/2025	TKW1#	<1.0
R252582/11	19/11/2025	TKW	<1.0
R252582/12	19/11/2025	TKW#	<1.0

#### Note:

1. mg/L indicates milligram per liter
2. < indicates less than.
3. Reporting limit is 2.5mg/L for 1L sample
4. Reporting limit is 1 mg/L for 2.5L sample
5. Applicant name, applicant address, project name, sampling date, sample ID and sample nature are provided by applicant.
6. The result(s) relate only to the item(s) tested.
7. The result(s) are applied only to the sample(s) received.

\*\*\*End of Report\*\*\*



## Acumen Laboratory and Testing Limited

Workshop 04, 7/F, The Whitney, No. 183 Wai Yip Street, Kwun Tong, Kowloon  
Tel: (852) 2333 6823 Fax: (852) 2333 1316



### Test Report

Page 1 of 2

Report Number : Q250003aR252599

Job Number : R252599

Issue Date : 24/11/2025

Applicant Name : Acuity Sustainability Consulting Limited

Applicant Address : Unit 1608, 16/F, Tower B, Manulife Financial Centre, 223 – 231 Wai Yip Street, Kwun Tong, Kowloon Hong Kong S. A. R.

Project Name : Hung Shui Kiu/Ha  
Tsuen New Development Area Stage 1 Works

Test Required : Total Suspended Solids (TSS)

Sampling Date : 21/11/2025

Date Samples Received : 21/11/2025

Sample Nature : Wastewater

Number of Samples Received : 12

Condition Received : Sample(s) arrived laboratory in chilled condition

Type of Container : HDPE Plastic Bottles

Laboratory ID : R252599/1 – 12

Test Period : 21/11/2025 – 22/11/2025

Method Used : APHA 23ed 2540D for Total Suspended Solids


  

Test Result : Refer to the results on page 2-3.

*For and on behalf of*

Acumen Laboratory and Testing Limited

Authorized Signature :

  
Hui Wai Fung, Huntington

Laboratory Manager

Chemical and Microbiological Division



### Test Report

Page 2 of 2

Report Number : Q250003aR252599

Job Number : R252599

Issue Date : 24/11/2025

### Test Result:

Lab ID	Sampling Date	Client Sample ID	Total Suspended Solids (TSS), mg/L
R252599/1	21/11/2025	U2	1.4
R252599/2	21/11/2025	U2#	1.3
R252599/3	21/11/2025	U1	<1.0
R252599/4	21/11/2025	U1#	<1.0
R252599/5	21/11/2025	SW	<1.0
R252599/6	21/11/2025	SW#	<1.0
R252599/7	21/11/2025	HT	<1.0
R252599/8	21/11/2025	HT#	<1.0
R252599/9	21/11/2025	TKW1	<1.0
R252599/10	21/11/2025	TKW1#	<1.0
R252599/11	21/11/2025	TKW	<1.0
R252599/12	21/11/2025	TKW#	<1.0

#### Note:

1. mg/L indicates milligram per liter
2. < indicates less than.
3. Reporting limit is 2.5mg/L for 1L sample
4. Reporting limit is 1 mg/L for 2.5L sample
5. Applicant name, applicant address, project name, sampling date, sample ID and sample nature are provided by applicant.
6. The result(s) relate only to the item(s) tested.
7. The result(s) are applied only to the sample(s) received.

\*\*\*End of Report\*\*\*



## Acumen Laboratory and Testing Limited

Workshop 04, 7/F, The Whitney, No. 183 Wai Yip Street, Kwun Tong, Kowloon  
Tel: (852) 2333 6823 Fax: (852) 2333 1316



### Test Report

Page 1 of 2

Report Number : Q250003aR252606

Job Number : R252606

Issue Date : 26/11/2025

Applicant Name : Acuity Sustainability Consulting Limited

Applicant Address : Unit 1608, 16/F, Tower B, Manulife Financial Centre, 223 – 231 Wai Yip Street, Kwun Tong, Kowloon Hong Kong S. A. R.

Project Name : Hung Shui Kiu/Ha Tsuen New Development Area Stage 1 Works

Test Required : Total Suspended Solids (TSS)

Sampling Date : 24/11/2025

Date Samples Received : 24/11/2025

Sample Nature : Wastewater

Number of Samples Received : 12

Condition Received : Sample(s) arrived laboratory in chilled condition

Type of Container : HDPE Plastic Bottles

Laboratory ID : R252606/1 – 12

Test Period : 24/11/2025 – 25/11/2025


Method Used : APHA 23ed 2540D for Total Suspended Solids

Test Result : Refer to the results on page 2-3.

*For and on behalf of*

Acumen Laboratory and Testing Limited

Authorized Signature :

  
Hui Wai Fung, Huntington

Laboratory Manager

Chemical and Microbiological Division

## Test Report

Page 2 of 2

Report Number : Q250003aR252606

Job Number : R252606

Issue Date : 26/11/2025

## Test Result:

Lab ID	Sampling Date	Client Sample ID	Total Suspended Solids (TSS), mg/L
R252606/1	24/11/2025	U2	<1.0
R252606/2	24/11/2025	U2#	<1.0
R252606/3	24/11/2025	U1	<1.0
R252606/4	24/11/2025	U1#	<1.0
R252606/5	24/11/2025	SW	<1.0
R252606/6	24/11/2025	SW#	<1.0
R252606/7	24/11/2025	HT	<1.0
R252606/8	24/11/2025	HT#	1.3
R252606/9	24/11/2025	TKW1	4.8
R252606/10	24/11/2025	TKW1#	5.4
R252606/11	24/11/2025	TKW	4.1
R252606/12	24/11/2025	TKW#	4.1

### Note:

1. mg/L indicates milligram per liter
2. < indicates less than.
3. Reporting limit is 2.5mg/L for 1L sample
4. Reporting limit is 1 mg/L for 2.5L sample
5. Applicant name, applicant address, project name, sampling date, sample ID and sample nature are provided by applicant.
6. The result(s) relate only to the item(s) tested.
7. The result(s) are applied only to the sample(s) received.

\*\*\*End of Report\*\*\*



### Test Report

Page 1 of 2

Report Number : Q250003aR252639

Job Number : R252639

Issue Date : 01/12/2025

Applicant Name : Acuity Sustainability Consulting Limited

Applicant Address : Unit 1608, 16/F, Tower B, Manulife Financial Centre, 223 – 231 Wai Yip Street, Kwun Tong, Kowloon Hong Kong S. A. R.

Project Name : Hung Shui Kiu/Ha  
Tsuen New Development Area Stage 1 Works

Test Required : Total Suspended Solids (TSS)

Sampling Date : 26/11/2025

Date Samples Received : 26/11/2025

Sample Nature : Wastewater

Number of Samples Received : 12

Condition Received : Sample(s) arrived laboratory in chilled condition

Type of Container : HDPE Plastic Bottles

Laboratory ID : R252639/1 – 12

Test Period : 26/11/2025 – 27/11/2025


Method Used : APHA 23ed 2540D for Total Suspended Solids

Test Result : Refer to the results on page 2-3.

*For and on behalf of*

Acumen Laboratory and Testing Limited

Authorized Signature :

  
Hui Wai Fung, Huntington

Laboratory Manager

Chemical and Microbiological Division

### Test Report

Page 2 of 2

Report Number : Q250003aR252639

Job Number : R252639

Issue Date : 01/12/2025

### Test Result:

Lab ID	Sampling Date	Client Sample ID	Total Suspended Solids (TSS), mg/L
R252639/1	26/11/2025	U2	2.7
R252639/2	26/11/2025	U2#	2.4
R252639/3	26/11/2025	U1	1.5
R252639/4	26/11/2025	U1#	1.7
R252639/5	26/11/2025	SW	1.2
R252639/6	26/11/2025	SW#	1.2
R252639/7	26/11/2025	HT	1.0
R252639/8	26/11/2025	HT#	<1.0
R252639/9	26/11/2025	TKW1	1.4
R252639/10	26/11/2025	TKW1#	1.7
R252639/11	26/11/2025	TKW	<1.0
R252639/12	26/11/2025	TKW#	<1.0

**Note:**

1. mg/L indicates milligram per liter
2. < indicates less than.
3. Reporting limit is 2.5mg/L for 1L sample
4. Reporting limit is 1 mg/L for 2.5L sample
5. Applicant name, applicant address, project name, sampling date, sample ID and sample nature are provided by applicant.
6. The result(s) relate only to the item(s) tested.
7. The result(s) are applied only to the sample(s) received.

\*\*\*End of Report\*\*\*

### Test Report

Page 1 of 2

Report Number : Q250003aR252670

Job Number : R252670

Issue Date : 03/12/2025

Applicant Name : Acuity Sustainability Consulting Limited

Applicant Address : Unit 1608, 16/F, Tower B, Manulife Financial Centre, 223 – 231 Wai Yip Street, Kwun Tong, Kowloon Hong Kong S. A. R.

Project Name : Hung Shui Kiu/Ha  
Tsuen New Development Area Stage 1 Works

Test Required : Total Suspended Solids (TSS)

Sampling Date : 28/11/2025

Date Samples Received : 28/11/2025

Sample Nature : Wastewater

Number of Samples Received : 12

Condition Received : Sample(s) arrived laboratory in chilled condition

Type of Container : HDPE Plastic Bottles

Laboratory ID : R252670/1 – 12

Test Period : 01/12/2025 – 02/12/2025


Method Used : APHA 23ed 2540D for Total Suspended Solids

Test Result : Refer to the results on page 2-3.

*For and on behalf of*

Acumen Laboratory and Testing Limited

Authorized Signature :

  
Hui Wai Fung, Huntington

Laboratory Manager

Chemical and Microbiological Division

### Test Report

Page 2 of 2

Report Number : Q250003aR252670  
Job Number : R252670  
Issue Date : 03/12/2025

### Test Result:

Lab ID	Sampling Date	Client Sample ID	Total Suspended Solids (TSS), mg/L
R252670/1	28/11/2025	U2	<1.0
R252670/2	28/11/2025	U2#	<1.0
R252670/3	28/11/2025	U1	<1.0
R252670/4	28/11/2025	U1#	<1.0
R252670/5	28/11/2025	SW	<1.0
R252670/6	28/11/2025	SW#	<1.0
R252670/7	28/11/2025	HT	1.0
R252670/8	28/11/2025	HT#	1.6
R252670/9	28/11/2025	TKW1	<1.0
R252670/10	28/11/2025	TKW1#	1.3
R252670/11	28/11/2025	TKW	1.6
R252670/12	28/11/2025	TKW#	2.5

Note:

1. mg/L indicates milligram per liter
2. < indicates less than.
3. Reporting limit is 2.5mg/L for 1L sample
4. Reporting limit is 1 mg/L for 2.5L sample
5. Applicant name, applicant address, project name, sampling date, sample ID and sample nature are provided by applicant.
6. The result(s) relate only to the item(s) tested.
7. The result(s) are applied only to the sample(s) received.

\*\*\*End of Report\*\*\*